

DISSOLVED
ORGANIC MATTER
IN THE OCEAN CARBON
CYCLE

**Modeling Earth's
Ever-Changing Surface**

**Pluto's Moons Nix and
Hydra Show Their Faces**

**AGU Medalists, Awardees,
Prize Recipients, and
Fellows**

AGU FALL MEETING

San Francisco | 14–18 December 2015

Save Money the Right Way




Act now to save on registration and housing.

Housing and Early Registration Deadline: 12 November 11:59 P.M. EST

To get the best rates, join or renew your
AGU membership by 14 October

fallmeeting.agu.org

15 AUGUST 2015
VOLUME 96, ISSUE 15



8

COVER

Dissolved Organic Matter in the Ocean Carbon Cycle

Controversy leads to a better understanding of carbon cycling through a massive pool of organic matter dissolved in the Earth's oceans.

PROJECT UPDATE



14

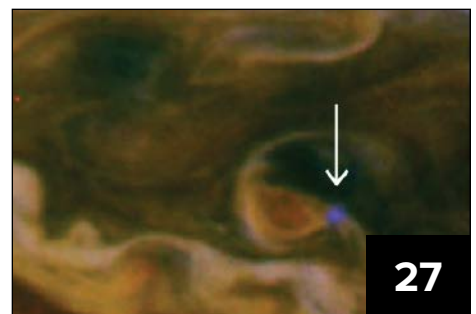
On the Rebound: Modeling Earth's Ever-Changing Shape

A new modeling tool easily computes the elastic response of changes in loading on Earth's surface to high resolution. Scientists test this tool using finely detailed data on glaciers' mass changes.

MEETING REPORT

7 Coping with Future Water Woes in the Western United States

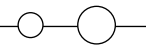
RESEARCH SPOTLIGHT



27

Gaseous Planets May Have Huge Luminous Rings Caused by Lightning

What business do elves have in the upper atmospheres of gas giants? Plenty, it seems. The enormous ring-shaped phenomena triggered by lightning may occur on Jupiter, Saturn, and exoplanets.



DEPARTMENTS



23



22

3–6 News

Pluto’s Moons Nix and Hydra Show Their Faces; Weak Shaking Lessened Nepal Earthquake Impact; McNutt Nominated as President of National Academy of Sciences; Samuel J. Bame Jr. (1924–2014).

7 Meeting Report

Coping with Future Water Woes in the Western United States.

On the Cover

Marine phytoplankton, such those in the *Cymbella* genus, are a major source of dissolved organic carbon in the ocean. Credit: Dennis Kunkel Microscopy, Inc./Visuals Unlimited, Inc.

18–23 AGU News

2015 AGU Union Medal, Award, and Prize Recipients Announced; 2015 Class of AGU Fellows Announced; 2015 AGU Section and Focus Group Awardees and Named Lecturers; Member Comment Period Open for AGU Bylaws Amendments; Share Your Science with Today’s Teachers, Tomorrow’s Scientists.

26–27 Research Spotlight

Underwater Robot Tracked Ocean Sediment During Hurricane Sandy; Urbanization Threatens Drought-Reducing Clouds in California; Gaseous Planets May Have Huge Luminous Rings Caused by Lightning.

28–32 Positions Available

Current job openings in the Earth and space sciences.

Inside Back Cover:

Postcards from the Field

A view of the stratosphere from a hot air balloon.

EOS

Editor in Chief

Barbara T. Richman: AGU, Washington, D. C., USA; eos_brichman@agu.org

Editors

Christina M. S. Cohen

California Institute of Technology, Pasadena, Calif., USA; cohen@srl.caltech.edu

Wendy S. Gordon

Ecologia Consulting, Austin, Texas, USA; wendy@ecologiaconsulting.com

Carol A. Stein

Department of Earth and Environmental Sciences, University of Illinois at Chicago, Chicago, Ill., USA; cstein@uic.edu

José D. Fuentes

Department of Meteorology, Pennsylvania State University, University Park, Pa., USA; juf15@meteo.psu.edu

David Halpern

Jet Propulsion Laboratory, Pasadena, Calif., USA; davidhalpern29@gmail.com

Editorial Advisory Board

M. Lee Allison, Earth and Space Science Informatics

Lora S. Armstrong, Volcanology, Geochemistry, and Petrology

Michael A. Ellis, Earth and Planetary Surface Processes

Arlene M. Fiore, Atmospheric Sciences

Nicola J. Fox, Space Physics and Aeronomy

Steve Frolking, Biogeosciences

Edward J. Garnero, Study of the Earth’s Deep Interior

Michael N. Gooseff, Hydrology

Kristine C. Harper, History of Geophysics

Keith D. Koper, Seismology

Robert E. Kopp, Geomagnetism and Paleomagnetism

John W. Lane, Near-Surface Geophysics

Xin-Zhong Liang, Global Environmental Change

Jian Lin, Tectonophysics

Figen Mekik, Paleoclimatology and Paleoclimatology

Jerry L. Miller, Ocean Sciences

Michael A. Mischna, Planetary Sciences

Thomas H. Painter, Cryosphere Sciences

Roger A. Pielke Sr., Natural Hazards

Michael Poland, Geodesy

Eric M. Riggs, Education

Adrian Tuck, Nonlinear Geophysics

Sergio Vinciguerra, Mineral and Rock Physics

Earle Williams, Atmospheric and Space Electricity

Mary Lou Zoback, Societal Impacts and Policy Sciences

Staff

Production: Faith A. Ishii, Production Manager; Melissa A. Tribur, Senior Production Specialist; Liz Castenson, Editor’s Assistant; Yael Fitzpatrick, Manager, Design and Branding; Valerie Bassett and Travis Frazier, Electronic Graphics Specialists

Editorial: Peter L. Weiss, Manager/Senior News Editor; Randy Showstack, Senior Writer; Mohi Kumar, Science Writer/Editor; JoAnna Wendel, Writer

Marketing: Angelo Bouselli and Mirelle Moscovitch, Marketing Analysts

Advertising: Christy Hanson, Manager; Tel: +1-202-777-7536; Email: advertising@agu.org

©2015, American Geophysical Union. All Rights Reserved. Material in this issue may be photocopied by individual scientists for research or classroom use. Permission is also granted to use short quotes, figures, and tables for publication in scientific books and journals. For permission for any other uses, contact the AGU Publications Office.

Eos (ISSN 0096-3941) is published semi-monthly, on the 1st and 15th of the month except the 1st of January 2015 by the American Geophysical Union, 2000 Florida Ave., NW, Washington, DC 20009, USA. Periodical Class postage paid at Washington, D. C., and at additional mailing offices. POSTMASTER: Send address changes to Member Service Center, 2000 Florida Ave., NW, Washington, DC 20009, USA.

Member Service Center: 8:00 a.m.–6:00 p.m. Eastern time; Tel: +1-202-462-6900; Fax: +1-202-328-0566; Tel. orders in U.S.: 1-800-966-2481; Email: service@agu.org.

Use AGU’s Geophysical Electronic Manuscript Submissions system to submit a manuscript: <http://eos-submit.agu.org>.

Views expressed in this publication do not necessarily reflect official positions of the American Geophysical Union unless expressly stated.

Christine W. McEntee, Executive Director/CEO



Pluto's Moons Nix and Hydra Show Their Faces

Pluto's moons Nix and Hydra appear in unprecedented sharpness in images released on 21 July from NASA's New Horizons mission. These images enabled scientists for the first to time to estimate the sizes of these tiny natural satellites: Nix (left) at 26 miles (42 kilometers) by 22 miles (36 kilometers) and Hydra (right) at 34 miles (55 kilometers) by 25 miles (40 kilometers).

Nix's portrait, imaged in enhanced colors, showed a reddish patch reminiscent of a bull's-eye. In a press release (see: http://bit.ly/NixHydra_PR), scientists said that they suspected the region could be an impact crater on the jelly bean-shaped moon but were awaiting additional data from the spacecraft to better understand what they'd observed.

The New Horizons spacecraft captured the images on 14 July while 102,000 miles

(165,000 kilometers) from Nix and 143,000 miles (231,000 kilometers) from Hydra. Nix and Hydra's debut came on the heels of other detailed images of Pluto, taken during the spacecraft's historic Pluto flyby (see: <http://bit.ly/PlutFlyby>).

By **JoAnna Wendel**,
Staff Writer



LEARN
with
AGU

Videos for K–12 Teachers for hands-on activities with their students.



New video topics include:

- Teaching Climate
- Earth and Life through Time
- Yellowstone National Park
- NASA Wavelength
- MAVEN Mission to Mars

education.agu.org

Weak Shaking Lessened Nepal Earthquake Impact



Prakash Mathema/AFP/Getty Images

A woman inspects rubble from a house in Bhaktapur, on the outskirts of Kathmandu, that was severely damaged by the 25 April earthquake in Nepal. Despite widespread devastation from the quake, the magnitude 7.8 temblor generated shaking more typical of a smaller earthquake, scientists said at a June meeting of the International Union of Geodesy and Geophysics.

The magnitude 7.8 earthquake that struck Nepal on 25 April killed more than 8800 people, injured another 23,000+, and destroyed at least 500,000 buildings.

But weak and limited ground shaking for a quake of such large magnitude helped keep its impact from being a lot worse, said scientists at a special symposium about the earthquake at the International Union of Geodesy and Geophysics (IUGG) general assembly in Prague, Czech Republic (<http://bit.ly/IUGGPrague>).

The earthquake “wasn’t generating a lot of ground acceleration,” symposium speaker Thorne Lay told *Eos*. “It just had very concentrated slip that was localized [and] that limited the areas that had the most shaking.”

Lay, who directs the Center for the Study of Imaging and Dynamics of the Earth at the University of California, Santa Cruz, explained that the temblor “wasn’t really jerky” because it was “a very narrow, smooth propagating rupture.”

The shaking from the earthquake better matched what would have been expected

from a magnitude 6 or 6.5 quake rather than from almost an 8, symposium convener Domenico Giardini told *Eos*. He serves as chair of seismology and geodynamics at the Institute of Geophysics at ETH Zurich, Switzerland, and is president of the International Association of Seismology and Physics of the Earth’s Interior (IASPEI), a semiautonomous association of IUGG.

Seismic Risk Remains High

Giardini, Lay, and other speakers in the 27 June session noted that the seismic risk remains very high in the Kathmandu area, which lies along the earthquake-prone boundary where the Indian tectonic plate slowly pushes beneath the Eurasian plate.

The Nepal earthquake “actually ruptured an incredibly small segment of this plate boundary,” said Kevin Furlong, a geosciences professor at Pennsylvania State University in University Park. Major earthquakes have occurred in the past along many segments of the boundary, he noted, but the short length of the rupture, which ended just north of Kathmandu, leaves many other locations

“People knew how to conduct themselves. That must have been another factor in few lives lost.”

along the plate boundary unrelieved of their stress and still capable of generating even stronger quakes. “There are no safe spots,” he said.

Training May Have Saved Lives

Other session speakers suggested that to a limited degree, improvements in earthquake preparedness and building practices in Nepal helped lessen the number of deaths and amount of destruction from the quake.

Harsh Gupta, president of the Geological Society of India and past president of IUGG, told *Eos* that although the structural damage to Nepal was what one would expect from a magnitude 7.8 earthquake, the loss of human lives was much less than from similar earthquakes. He partially attributed this decrease to earthquake safety training.

An earthquake awareness campaign takes place in the city every year, so “people knew how to conduct themselves,” he said. “That must have been another factor in few lives lost.”

Training of engineers and masons in Nepal over the past several decades to design and build more earthquake-resistant structures “definitely had an effect,” added Mohsen Ghafory-Ashtiany, president of the Iranian Earthquake Engineering Association. “But it was not as effective as we would expect.”

Engineers and scientists have not been successful in Nepal at translating their knowledge into “simple, doable, affordable, culturally acceptable solutions,” said Ghafory-Ashtiany, who chairs IASPEI’s Commission on Earthquake Hazard, Risk and Strong Ground Motion. Although Nepal has building codes and a master plan for dealing with major disasters, he told *Eos*, there is a big gap “between implementation and theory.”

By **Randy Showstack**, Staff Writer

McNutt Nominated as President of National Academy of Sciences

Marcia McNutt, a marine geophysicist who served as president of AGU from 2000 to 2002, has been nominated by the Council of the U.S. National Academy of Sciences (NAS) to succeed Ralph Cicerone as its next president, the academy announced on 6 July.

She is expected to be the sole nominee for president and, if her nomination is ratified, would be the first woman president of NAS since its founding in 1863, according to NAS spokesperson

William Kearney.

McNutt told *Eos* that as NAS president, she would make climate change a top priority. Her goal “would be to spur serious action on mitigation and

adaptation, showing U.S. leadership in technology choices and policy solutions that can be widely adopted,” she said.

She also pledged to keep NAS “the place where the nation can turn to for an unbiased answer to a scientific question. I strongly believe that science should not dictate to society what to do, but can only describe the likely results of various choices, allowing clearer decisions to be made.”

Long History of Leadership and Academic Service

McNutt has served as editor in chief of the *Science* family of journals since May 2013. From 2009 to 2013 she was director of the U.S. Geological Survey. Previous positions include president and chief executive officer of the Monterey Bay Aquarium Research Institute and professor of geophysics at Stanford University.

In 2005, McNutt was elected to the National Academy of Sciences. Since 1984, she has served on more than 30 committees and boards of the National Academies of Sciences, Engineering, and Medicine. She is a fellow of AGU, the Geological Society of America, the American Association for the Advancement of Science, and the International Association of Geodesy.

McNutt also received AGU’s Macelwane Medal in 1988, for research accomplishments by a young scientist, and AGU’s Maurice Ewing

Medal in 2007 for her significant contributions to deep-sea exploration.

In an interview with *Eos*, current NAS president Ralph Cicerone praised McNutt’s leadership skills and experience. He named a host of issues he could see her tackling in the new post, from transparency of data and better funding for federal science agencies to sustainability, cybersecurity, national goals for space exploration, and more.

It is symbolically important that McNutt would be NAS’s first woman president, he added. But at first, “It didn’t hit me in the face that hard because I’ve just regarded Marcia as a colleague—and so many other

women like Marcia as colleagues,” Cicerone explained.

Cicerone said that he will step down, after 11 years as NAS president, before the end of his second 6-year term to pursue other interests, including conducting more research.

Unforeseen Consequences of Missing Committee Meetings

Reflecting on receiving the nomination, McNutt told *Eos* that she had originally been a member of the nominating committee for the next NAS president. “I had to miss the first meeting because I had a conflict. After the first meeting, the chair asked if I would be willing to step off the committee to become a candidate instead.”

Being chosen seemed like a long shot to her, but she welcomed the turn-about. “I was hon-

McNutt pledged to keep NAS “the place where the nation can turn to for an unbiased answer to a scientific question.”



Marcia McNutt

ored simply to have my name discussed in the same association with so many distinguished scientific leaders,” she said.

McNutt’s nomination will be presented to the full NAS membership for ratification from 15 December 2015 to 31 January 2016. Cicerone will step down as NAS president on 30 June 2016, after which, if ratified, McNutt would succeed him.

By **Randy Showstack**, Staff Writer

International Ocean Discovery Program (IODP)



IODP Call For Scientific Ocean Drilling Proposals
SUBMIT BY: October 1, 2015


The International Ocean Discovery Program (IODP) explores Earth’s history, structure, dynamics, and deep biosphere through seafloor drilling, coring, and downhole measurements. Themes of highest priority are described in the program’s science plan (www.iodp.org/Science-Plan-for-2013-2023). Three types of drilling platforms permit operations in a variety of environments: (a) The D/V *JOIDES Resolution (JR)*; (b) the riser-equipped (with riserless option) D/V *Chikyu*; and (c) Mission Specific Platforms (MSP), which provide a wide range of technologies for drilling and long-coring in various types of environments not accessible or suitable to *JR* and *Chikyu*.

JR is planned to operate for 8 months or more per year, depending on available support, under a long-term, global circumnavigation plan based on proposal pressure. MSP expeditions are planned to operate once per year on average. Operations of *Chikyu* will be project-based.

JR is expected to operate in the Indian and western Pacific Oceans through 2017, and then follow a path from the southwestern Pacific Ocean, through the Southern Ocean, and into the Atlantic Ocean for opportunities for drilling there starting in 2019. *JR* is then expected to operate in the Atlantic, Mediterranean, Caribbean, and Gulf of Mexico over the next few years. Although *JR* proposals for any region are welcomed, proposals for these areas are encouraged. MSP proposals for any ocean are welcomed. New proposals to use *Chikyu* in riser mode must be Complementary Project Proposals (with cost-sharing).

See www.iodp.org for more proposal guidance and contact science@iodp.org with questions.

Samuel J. Bame Jr. (1924–2014)



Los Alamos National Laboratory

Sam Bame (center) in 1970, surrounded by (from left to right) Harry Felthauer, Jack Asbridge, and J. Paul Glore, as he explains a detail of one of the earliest space plasma instruments using an engineering model. The instrument, which he designed and developed, was flown on a Vela spacecraft in the early 1960s.

Samuel J. Bame Jr., one of the early pioneers in space physics, passed away 14 December 2014 in Albuquerque, N.M.

Beginning with his work in the Atomic Energy Commission's Vela program, Sam emerged as one of the space community's most successful, innovative, and prolific experimenters studying space plasma physics. His plasma experiments using various types of spherical section electrostatic analyzers were flown on the Vela 2, 3, 4, 5, and 6 satellites; on the Interplanetary Monitoring Platform 6, 7, and 8 satellites; on the International Sun-Earth Explorer 1, 2, and 3 satellites; on Ulysses and the Advanced Composition Explorer; and on a series of eight geosynchronous satellites. Together, these sensors have returned more than 82 satellite-years of data.

Sam's experiments led to fundamental discoveries about space plasmas. These include the discovery of the plasma sheet and plasmoids in the geomagnetic tail as well as magnetic reconnection at the Earth's magnetopause and in the solar wind. His instruments also detected heavy ions, non-Maxwellian structure in velocity distributions, thermal anisotropies, double ion beams, and coronal mass ejections in the solar wind, as well as the three-dimensional structure of the wind and its temporal and spatial evolution. In addition, his sensors discovered

mechanisms of ion and electron heating at the Earth's collisionless bow shock along with numerous quantitative characterizations of magnetospheric structure and dynamics at geosynchronous orbit.

Early Interest in Science

Sam was born on 12 January 1924 in Lexington, N.C. As a youth, he was fascinated by science, particularly astronomy. He began his college education at North Carolina's Catawba College before entering the Army in 1943.

His aptitude for physics led to his selection for the Army Specialized Training Program at Pennsylvania State University in 1943–1944, and he served in the Proximity Fuse Program and Ordnance Technical Intelligence in the United States, the Philippines, and Japan in 1945–1946. After the war, he earned his bachelor's degree in physics from the University of North Carolina and earned his master's and Ph.D. degrees in nuclear physics from Rice University in 1951.

During his time at Rice, Sam won a Humble Oil Fellowship that allowed him to spend a summer interning at Los Alamos Scientific Laboratory in New Mexico. After graduation, he joined the scientific staff at Los Alamos, where he spent his entire professional career. His early years there were devoted to low-energy nuclear physics, but he shifted his attention to space physics as the Space Age began.

Sam emerged as one of the most successful, innovative, and prolific experimenters studying space plasma physics.

Space Physics at Los Alamos

During his 40-year career at Los Alamos, Sam served as principal investigator for more than 60 neutron and plasma experiments that he conceived, designed, and implemented. All 60 were flown in space.

In the first successful flight of NASA's Scout rocket program, Sam made measurements of the relatively low-energy protons trapped in the outer Van Allen radiation belt. In a series of three rocket flights from 1959 to 1961, he made some of the first measurements of the neutron spectrum and neutron albedo above the atmosphere. The neutron detectors he developed for the Vela and follow-on satellite programs have provided continuous, critical monitoring support for the Nuclear Test Ban Treaty since 1963.

An Inspirational Scientist and Mentor

Sam was a mentor and an inspiration to younger scientists, such as the four of us, whose careers were launched and sustained by the rich data sets his instruments returned. The knowledge, skill, and care he brought to his work have left a truly rich legacy.

One of us (Dave McComas), whose desk was located in Sam's lab, recalls learning about the design and development of flight hardware as a young physicist. It was a true apprenticeship, similar to that of a young tradesman moving into the master's workshop to learn a craft.

Sam's attention to the careful design of his instruments taught us the utility and fundamental need for controlling and measuring, where possible, all backgrounds that affect the data. He promoted an open scientific environment that often led to lengthy, animated discussions of central scientific questions raised by the data from his instruments. The resulting "chatter" in the halls was a distinguishing and vital trait of the space plasma team at Los Alamos.

Sam served on a number of advisory groups for NASA over the years, was a Fellow of Los Alamos National Laboratory and the American Geophysical Union, and authored more than 400 scientific papers.

He was preceded in death by his wife of 44 years and is survived by his three daughters and four grandchildren. Sam will be dearly missed by his many friends and colleagues.

By **Bill Feldman**, Planetary Science Institute, Tucson, Ariz.; **Jack Gosling**, Laboratory for Atmospheric and Space Physics, University of Colorado, Boulder; **Dave McComas**, Southwest Research Institute, San Antonio, Texas; email: dmccomas@swri.edu; and **Michelle Thomsen**, Planetary Science Institute, Tucson, Ariz.

Coping with Future Water Woes in the Western United States

Water Scarcity in the West: Past, Present, and Future

Davis, California, 6–7 April 2015



Alejo Kraus-Polk

California's New Melones Lake, photographed in December 2013, shrunk by prolonged drought.

Human existence in the West, where users compete for limited surface water and diminishing groundwater reserves, has always been challenged by water scarcity. As much of the western United States enters a fourth year of drought, adapting to increasing water scarcity is paramount.

A recent conference brought together water and climate experts to discuss this challenge. Held at the University of California, Davis, the conference aimed to foster discussion among competing stakeholders and identify methods for coping with future water scarcity.

A Focus on California and on Water Markets

During conference discussions, experts in hydrology, climatology, economics, environmental history, geography, and policy attempted to characterize water scarcity, first through time (from the perspectives of history, paleoclimate, and climate prediction) and second across sectors—ecosystems, urban, and agriculture. They also discussed strategies communities have used to cope with water scarcity.

Much discussion focused on California. Speakers noted major inadequacies in the legal framework for monitoring and regulating

water in the state, especially groundwater. Some, including California Secretary for Natural Resources John Laird, floated the idea of eliminating established water rights. As in Australia, prior appropriation could be replaced with tradable shares of a flexible total allocation. Other speakers—primarily the economists present—promoted water mar-

Although water markets could become a major component of the solution, the system would need to be transparent.

kets as a way to efficiently reallocate water to those who need it most, without disrupting the current rights system.

Although water markets could become a major component of the solution, the system would need to be transparent, meeting attendees agreed. Water basins in the West would need to be divided into trading zones

determined with concern for environmental impacts, with a formalized, regulated market to disseminate price information. Critically, participants concluded that an incomplete water market structure coupled with uncertainties about the hydrologic system would impede rational water management.

Scarcity Under a Changing Climate

Climate scientists and hydrologists focused on examining the drought in terms of the past and defining water scarcity under climate change. Although the current drought may not be extraordinary in the context of the West's paleoclimate record, persistent pressure events, such as atmospheric ridging in the Pacific Northwest that diverts the winter storm track northward, are likely to be more common with global warming. Integrated atmospheric and hydrologic modeling can improve predictions of climate change impacts on water resources.

California Lags Behind in Water Resource Policy

The conference highlighted the fact that California trails other states in water management and policy. Patricia Mulroy, former general manager of the Southern Nevada Water Authority, emphasized that California has less resources information, less transparency, and a weaker watershed consciousness than other western states.

Meeting participants agreed that improved public information about groundwater usage and the formation of a regulated central clearinghouse for water transfers are the first steps toward better management. Attendees also agreed that the West needs to define itself as part of an interstate watershed community, with better monitoring and accountability.

For details more details, see the conference's website (<http://bit.ly/westH2oscarcity>).

Acknowledgments

The conference was funded by the National Science Foundation (NSF). Ellen Bruno, Lauren Foster, Katherine Hoerberling, Alejo Kraus-Polk, Stephen Maples, Matthew Renquist, Stacy Roberts, and Will Turner IV of the Climate Change, Water, and Society Integrative Graduate Education Research Traineeship (CCWAS IGERT) at the University of California, Davis, organized the conference and contributed to this article, with support from Graham Fogg, Carole Hom, the CCWAS IGERT, and NSF grant DGE 1069333.


By **Ellen Bruno**, Agricultural and Resource Economics, University of California, Davis; email: embruno@ucdavis.edu



DISSOLVED ORGANIC MATTER IN THE OCEAN CARBON CYCLE

By D. A. Hansell and C. A. Carlson

Controversy leads to a better understanding of carbon cycling through a massive pool of organic matter dissolved in Earth's oceans.



Earth's deep oceans contain almost as much carbon in the form of dissolved organic molecules as the planet's atmosphere contains in the form of carbon dioxide (CO₂). Given the dynamic nature of this pool, it was likely a major player in global climate over geologic time scales. Evidence suggests that sequestering large amounts of dissolved organic carbon in the deep ocean may have helped bring the planet back from past warming episodes similar to the one humans are causing now.

Could today's oceans pull off another such climate rescue? Certainly not on the timeline we'd like, but a quarter century of research has scientists poised to make major progress toward understanding how the system works.

The road to this point was not always smooth; just a few decades ago, a shocking study threw scientists' entire understanding of dissolved organic carbon in the ocean into doubt. Efforts to test the then new, incredible, and, finally, erroneous data led to a deeper understanding of how the ocean sequesters carbon.

A Surprise Result Initiates a Controversy

In the mid-1980s, ocean scientists believed that dissolved organic carbon (DOC) remained mostly biologically inactive and did not vary much throughout the ocean depths. Given that the pool of carbon was not

considered particularly dynamic compared with nutrients and oxygen, it was considered by many to be boring and, as a result, was little studied.

Then came a surprise: *Sugimura and Suzuki* [1988] reported 2–5 times larger surface ocean DOC concentrations than others had previously observed. This stunning result hinged on a new analytical technique for measuring marine DOC by high-temperature catalytic oxidation. In this technique, DOC in seawater is oxidized at high temperature and the CO₂ generated is measured.

The results indicated significant variability in DOC from the surface ocean through to the greatest depths. If the results were correct, DOC was far from “boring,” instead being central to the ocean's carbon cycle.

Troubling Implications

Many scientists took the results at face value in part because *Sugimura and Suzuki* [1988] showed a strong inverse relationship between their measured DOC concentrations and estimates of the oxygen utilized throughout the ocean's water column. Such an inverse relationship could be seen as consistent with what might be expected in nature: Oxygen was consumed while DOC was removed by DOC-consuming bacteria.

But if the deep ocean's oxygen consumption was primarily due to DOC consumption, the result was inconsistent with the prevailing biological pump model of the

ocean, whereby microbial oxidation of falling biogenic particles dominated oxygen consumption. The relationship also required that DOC follow oxygen into the deep ocean interior by the same mixing pathway: Oxygen-enriched and DOC-enriched surface ocean waters get carried with vertically overturning ocean circulation to great depths, largely at high latitudes. Accordingly, abyssal microbes must be surviving largely through the consumption of DOC and oxygen as the deep ocean layers circulate globally.

Overturning longstanding paradigms (i.e., that the biological pump, as exemplified by sinking biogenic particles, dominated deep oxygen consumption) is never easy; thus, despite the excitement generated by the new data, a controversy was born.

The community was divided and in angst. The discovery challenged much of what ocean scientists thought they knew about the intersection of ocean biology, chemistry, and the carbon cycle; many were left to wonder about their career's body of work, which was being so severely challenged by these surprising results. One pair of scientists [Williams and Druffel, 1988] summarized the community's deep divisions on the issue, writing, "These elevated concentrations, as yet unconfirmed, have been accepted as gospel by some, as heresy by others."

The situation became so tense that during a meeting of scientists tasked with testing the new methods and findings, a National Science Foundation program manager was seen pounding a table and demanding, "You guys need to figure this out!"

What Is Correct?

The marine chemistry community quickly organized itself to test the reliability of Sugimura and Suzuki's [1988] fascinating yet troubling data [see Hedges and Lee, 1993].

Scientists found it difficult to reproduce the analytical technique itself because of the difficult-to-attain catalyst used in the "homemade" instrumentation of Sugimura and Suzuki [1988]. In addition, analytical expertise had to be quickly developed to actually use the instruments; a lack of agreement between a challenging scientist's results and those stunning new data could be laid at the challenger's feet with "your analytical skills are simply inadequate!"

Who was to judge irreproducibility? Was irreproducibility due to the challenger's uncertain analytical skills or due to problems at the origin of those stunning data?

In the early 1990s, a large community effort mobilized to standardize and optimize high-temperature combustion methodology. After numerous laboratory intercomparison exercises [Sharp *et al.*, 2002] and considerable effort and expense, a number of scientists, including Suzuki himself [Suzuki, 1993], deemed the 1988 results irreproducible.

Although much about this experience proved unfortunate, costly, and exhausting, the focused effort and resulting methodological improvements offered, for the first time, the ability to precisely measure small DOC concentration changes within a relatively large pool, thus opening the door to a proper evaluation of DOC in ocean biogeochemistry. Although scientists concluded that the original paradigm of a biological pump driven primarily by sinking particles survived its challenge, the improved DOC methodology produced valuable insights on the full

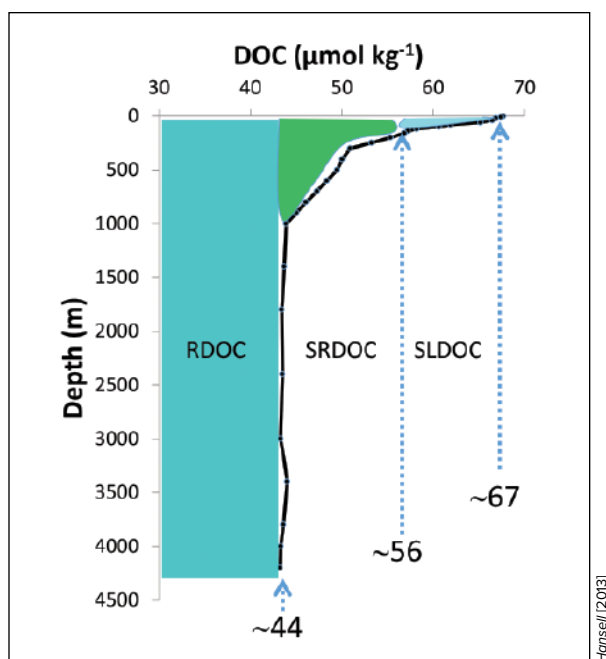


Fig. 1. Dissolved organic carbon (DOC) profile (solid line, with sampling depths from August 2008 indicated) and fractions (shaded regions) assigned in the western Sargasso Sea, in micromoles per kilogram. Concentration boundaries of the fractions shown are approximate. RDOC, refractory DOC; SRDOC, semirefractory DOC; SLDOC, semilabile DOC.

nature of the biological pump, which indeed included an important role for DOC.

A Panoply of Carbon Compounds

Moving ahead more than 2 decades, scientists now have a much more nuanced picture of the forms organic carbon takes in the ocean. DOC comprises a myriad of compounds [Repeta, 2015] exhibiting a spectrum of biological reactivities, from the most easily altered (turnover rates of minutes to days) to the most inert (turnover rates of millennia; Figure 1). As such, depending on the fraction of interest, marine DOC has biological and ecological significance as well as biogeochemical implications for carbon export and sequestration within ocean basins.

The most easily consumed DOC pool—with an estimated global production of around 15 to 25 petagrams (1 petagram = 1 billion metric tons) of carbon each year yet an inventory of less than 0.2 petagram because microbes consume it as fast as it is produced [Hansell, 2013]—has the most biological relevance. The pool supports the energy and nutrient needs of vast populations of marine heterotrophic microbes.

This biologically available fraction includes simple compounds such as sugars and amino acids, which turn over on time scales of hours

Marine phytoplankton, such those in the *Cymbella* genus, are a major source of dissolved organic carbon (DOC) in the ocean. They release DOC as they grow and get consumed through numerous foodweb interactions.



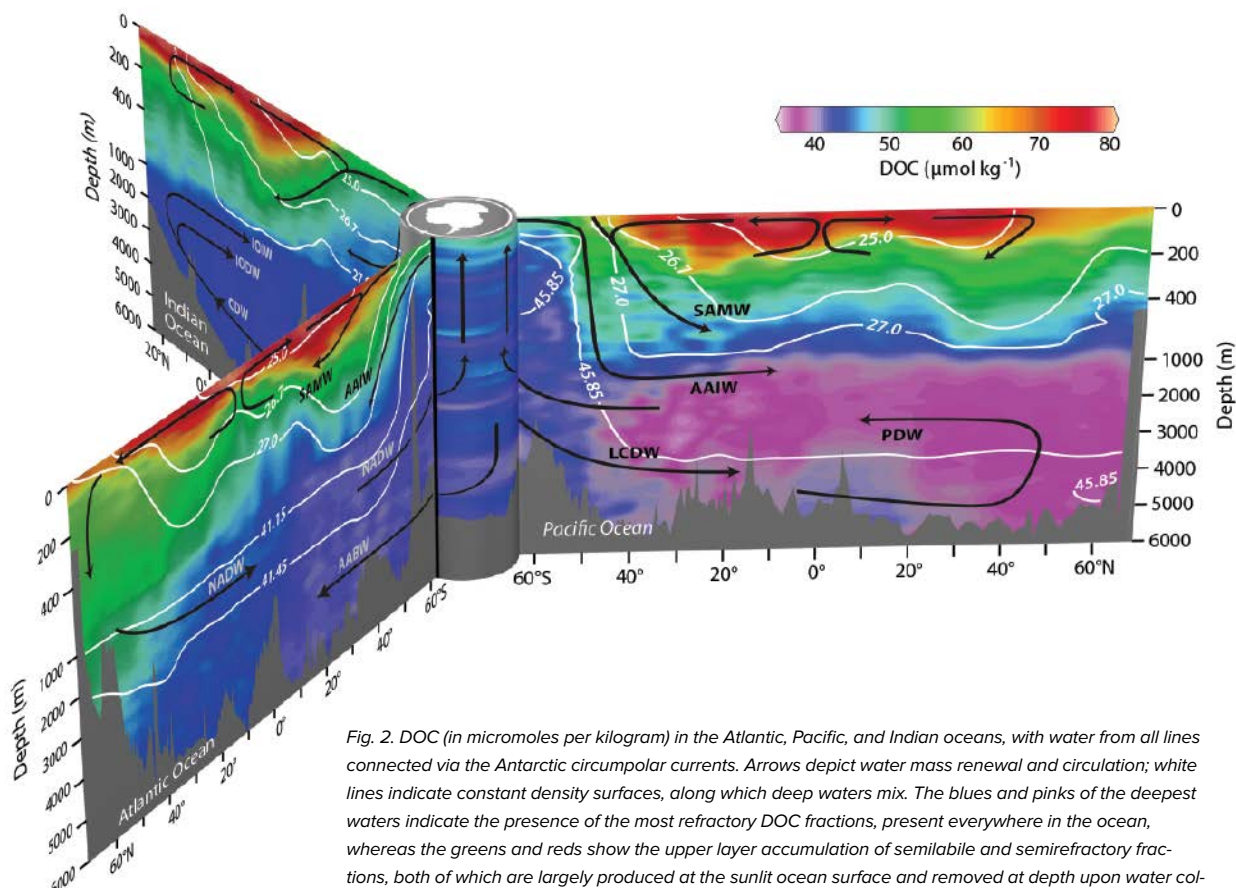


Fig. 2. DOC (in micromoles per kilogram) in the Atlantic, Pacific, and Indian oceans, with water from all lines connected via the Antarctic circumpolar currents. Arrows depict water mass renewal and circulation; white lines indicate constant density surfaces, along which deep waters mix. The blues and pinks of the deepest waters indicate the presence of the most refractory DOC fractions, present everywhere in the ocean, whereas the greens and reds show the upper layer accumulation of semilabile and semirefractory fractions, both of which are largely produced at the sunlit ocean surface and removed at depth upon water column overturn. AABW, Antarctic Bottom Water; AAIW, Antarctic Intermediate Water; CDW, Circumpolar Deep Water; IODW, Indian Ocean Deep Water; IOIW, Indian Ocean Intermediate Water; LCDW, Lower Circumpolar Deep Water; NADW, North Atlantic Deep Water; PDW, Pacific Deep Water; SAMW, Subantarctic Mode Water. Credit: Hansell [2009].

to days. With this fast turnover, the pool's contribution to carbon sequestration is inconsequential.

Biologically unavailable (recalcitrant) DOC fractions (Figure 1), summing to around 660 petagrams, constitute the sequestration capacity of the pool; this is the DOC that actually accumulates in the ocean (Figure 1). These fractions have a range of lifetimes.

Those with remineralization time scales reaching decades (the semilabile and semirefractory DOC fractions of Figure 1) contribute to carbon export from the surface to depths through overturning circulation, as seen in the downward transport of DOC in the far northern North Atlantic (Figure 2). These fractions, holding 20 petagrams of carbon, deliver that carbon from surface waters to the deep ocean at a rate of around 2 petagrams per year, representing the fate of around 20% of global ocean net community production.

The longest-lived fraction (termed refractory DOC in Figure 1) holds a carbon mass of around 640 petagrams. With average ages reaching 6000 years [Bauer *et al.*, 1992], this fraction sequesters carbon on millennial time scales. The gradient in concentrations of this old material, ranging from nearly 45 micromolar in the deep North Atlantic to 35 micromolar in the deep Pacific (Figure 2), requires DOC removal along the path of deep current flow in the global ocean. Whether these removal

processes are due to biological or nonbiological processes is unknown.

Identifying the controls on DOC accumulation and its removal in the ocean is required before we can reply to our program manager that “we finally figured it out!”

Lessons Learned

Scientists now view marine DOC as one of Earth's greatest reservoirs of bioactive and exchangeable carbon, comparable in size to the atmospheric CO₂ reservoir. We now know that biological and biogeochemical processes can alter the production, removal, and storage of ocean DOC, with important implications for oceanic and atmospheric carbon exchange.

In addition, the pool is highly dynamic in the carbon cycle, cycling through the system on time scales ranging from seconds to millennia. Finally, we have learned that DOC feeds vast deep-ocean microbial populations, playing a role in controlling microbial diversity.

Challenges Ahead

The demand to understand DOC has escalated with time, creating new challenges and opportunities [Hansell and Carlson, 2015].

A major challenge is to determine the role the DOC reservoir plays in regulating Earth's climate [Ridgwell and

Arndt, 2015]. As much as 500 times more organic carbon may have been dissolved in the ocean during the Neoproterozoic Era (1000–543 million years ago; see Rothman *et al.* [2003]), and more than twice as much as at present may have been held in the deep ocean during the Paleocene and Eocene epochs (~65–34 million years ago), perhaps serving as the carbon reservoir being released to the atmosphere as CO₂ to drive the brief but regular warm events of that era [Sexton *et al.*, 2011].

Comparing those climates to ours today may elucidate the potential of our oceans to serve as a natural capacitor for carbon storage and release over geologic periods, giving up its carbon to the atmosphere as CO₂ to drive warm periods and pulling it back to force cool phases.

The research community is determining how DOC sources and sinks—both biotic and abiotic—operate today; this knowledge is required to understand mechanistically DOC's role in past and future oceans. Vast opportunities for discovery await.

References

- Bauer, J. E., P. M. Williams, and E. R. M. Druffel (1992), ¹⁴C activity of dissolved organic carbon fractions in the north-central Pacific and Sargasso Sea, *Nature*, 357, 667–670.
- Hansell, D. A. (2013), Recalcitrant dissolved organic carbon fractions, *Annu. Rev. Mar. Sci.*, 5, 421–445.
- Hansell, D. A., and C. A. Carlson (Eds.) (2015), *Biogeochemistry of Marine Dissolved Organic Matter*, 2nd ed., 712 pp., Elsevier, Waltham, Mass.

Hansell, D. A., C. A. Carlson, D. J. Repeta, and R. Schlitzer (2009), Dissolved organic matter in the ocean: A controversy stimulates new insights, *Oceanography*, 22, 202–211.

Hedges, J. I., and C. Lee (Eds.) (1993), Measurement of dissolved organic carbon and nitrogen in natural waters, *Mar. Chem.*, 41(1–3), 290 pp.

Repeta, D. (2015), Chemical characterization and cycling of dissolved organic matter, in *Biogeochemistry of Marine Dissolved Organic Matter*, 2nd ed., pp. 21–63, Elsevier, Waltham, Mass.

Ridgwell, A., and S. Arndt (2015), Why dissolved organics matter: DOC in ancient oceans and past climate change, in *Biogeochemistry of Marine Dissolved Organic Matter*, 2nd ed., pp. 1–20, Elsevier, Waltham, Mass.

Rothman, D. H., J. M. Hayes, and R. E. Summons (2003), Dynamics of the Neoproterozoic carbon cycle, *Proc. Natl. Acad. Sci. U. S. A.*, 100, 8124–8129.

Sexton, P. F., R. D. Norris, P. A. Wilson, H. Palike, T. Westerhold, U. Rohl, C. T. Bolton, and S. Gibbs (2011), Eocene global warming events driven by ventilation of oceanic dissolved organic carbon, *Nature*, 471, 349–353.

Sharp, J. H., C. A. Carlson, E. T. Peltzer, D. M. Castle-Ward, K. B. Savidge, and K. R. Rinker (2002), Final dissolved organic carbon broad community intercalibration and preliminary use of DOC reference materials, *Mar. Chem.*, 77(4), 239–253.

Sugimura, Y., and Y. Suzuki (1988), A high-temperature catalytic oxidation method for the determination of non-volatile dissolved organic carbon in seawater by direct injection of a liquid sample, *Mar. Chem.*, 24, 105–131.

Suzuki, Y. (1993), On the measurement of DOC and DON in seawater, *Mar. Chem.*, 41, 287–288.

Williams, P. M., and E. R. M. Druffel (1988), Dissolved organic matter in the ocean: Comments on a controversy, *Oceanography*, 1, 14–17.

Author Information

D. A. Hansell, Department of Ocean Sciences, University of Miami, Miami, Fla.; email: dhansell@rsmas.miami.edu; and
C. A. Carlson, Department of Ecology, Evolution and Marine Biology, University of California, Santa Barbara



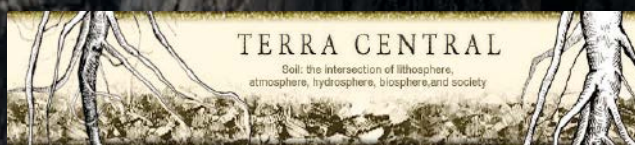
Stay Informed About Earth and Space Science Policy

Sign up for
AGU Science Policy Alerts!

sciencepolicy.agu.org/spalert

AGU Blogosphere

Connect to AGU's network of Earth and space science blogs



Do you have a science blog and would like it to be hosted by AGU?
Contact AGU at news@agu.org.

blogs.agu.org



ON THE REBOUND

Modeling Earth's Ever-Changing

By Daniele Melini, Pascal Gegout, Matt King,
Ben Marzeion, and Giorgio Spada



A new modeling tool easily computes the elastic response of changes in loading on Earth's surface to high resolution. Scientists test this tool using finely detailed data on glaciers' mass changes.



Shape



©iStock.com/ThomasSereda

Rock solid though it may be, Earth's surface is constantly morphing. Like a tennis ball hit relentlessly, the Earth deforms endlessly as atmosphere and oceans push and pull on its surface, glaciers grow and melt, ocean tides surge, mountains erode, and sediment piles up.

Some of these changes occur almost instantaneously, whereas others can take decades, centuries, or longer to play out as slow viscous flow takes place under the crust. In the same way that tides ebb and flow, rocks compress and expand instantaneously through storage and release of elastic energy. Much slower deformation also occurs when a large mass shifts on top of the surface, for instance, after a glacier retreats, and it takes time for the Earth's viscous layers underlying the crust to adjust.

Regardless of time scale, the largest elastic deformation of the crust is focused very near places where mass changes are occurring. Therefore, to accurately represent how Earth's surface responds to phenomena ranging from tides shifting to glaciers melting, numerical models need to have high spatial resolution.

To address this need, we developed the Regional Elastic Rebound Calculator (REAR), a new open-source software tool that performs fast, high-resolution elastic computations associated with any load change. We illustrate how REAR can be used with finely detailed data on glaciers' mass changes.

What Do Models of Glacial Deformation Need?

Scientists can study Earth's deformation to gain insights into how massive features on the surface are changing [Khan et al., 2007; Argus et al., 2014]. This study may also yield a deeper understanding of the structure and composition of lower layers such as the asthenosphere, the viscous upper layer of Earth's mantle [Ito and Simons, 2011].

Elastic deformation signals are particularly large, and often highly time variable, near thinning glaciers in Greenland, Svalbard, Alaska, and Antarctica. This deformation can complicate studies attempting to validate models of how the crust adjusts over long time scales in response to the melting of ice sheets since the Last Glacial Maximum (~20,000 years ago). Scientists studying glacial melt therefore need an effective model of short-term glacier-related deformation so that it can later be separated from long-term trends of the crust's response to the last ice age.

A Sharper View

Until recently, open software tools for computing elastic deformation have dealt mainly with elastic effects related

Switzerland's Aletsch glacier, the largest glacier in the Alps. Thinning glaciers across the world, such as this one, don't just erode landscapes as they cut; their weight deforms the crust below them as they flow and melt.

to ocean tides (e.g., SPOTL [see *Agnew, 1997*]). Other tools represent Earth's surface and subsurface at low spatial resolutions, which smears signals over unrealistically large regions (e.g., ALMA [see *Spada, 2008*]).

REAR offers geophysicists unprecedented realism and precision in representing Earth's surface deformation. The software takes advantage of the solution of equilibrium equations for a simplified model of Earth known as the solid, nonrotating, elastic and isotropic, layered, compressible spherical Earth model [see, e.g., *Gegout et al., 2010*]. These equations describe how an elastic medium reacts when horizontally or vertically pushed or stressed or attracted by the material above it.

Setting up the Problem

Geophysicists express the elastic response to a localized surface load in terms of a set of load-deformation coefficients (LDCs). These coefficients represent the deformations and gravitational variations induced by specific loads distributed over the surface of the globe.

To compute the LDCs [*Gegout et al., 2010*], scientists solve equations to find equilibrium between gravity's downward pull and elastic deformation's outward push while considering the physical properties of the Earth's layers. Site-dependent LDCs account for local composition and thickness—important factors because the crust deforms differently if made of thin or thick sediments or of hard crystalline rocks.

A Two-Step Process

REAR calculates the Earth's response to surface load variations in two distinct steps. First, the program computes how the surface would deform elastically in response to a disk-shaped load as a function of the distance from its

center. This computation generates elementary response functions (ERFs), which are evaluated using user-supplied LDCs. These LCDs can be either globally averaged or regional, depending on the specific problem requirements.

In the second step, REAR combines the ERFs with a user-defined model of the surface mass variation to compute geodetic observables on a grid or at specified locations. In its current implementation, REAR requires that the mass model grid hosts elements the same size as those used to compute the ERFs.

Putting the Method to Use

The images in Figure 1 depict the kinds of results REAR can produce. In Figure 1a, arrows show how Earth's surface responds to the melting of glaciers across Alaska; Figures 1b and 1c show how it responds to glacial melting in the Alps.

Both simulations assume a constant rate of glacial mass loss between the periods of 1990/1991 and 2010/2011. The example illustrates all three basic outputs of REAR: vertical rates of uplift (or subsidence), horizontal rates of deformation, and the rate of change of the height of the geoid, which is the shape considered by geodesists to be Earth's true shape, defined by what the ocean's surface looks like under the influence of Earth's gravitation and rotation alone.

We reconstructed mass changes for the glaciers of the Randolph Glacier Inventory—a globally complete collection of the digital outlines of glaciers, excluding ice sheets [*Pfeffer et al., 2014*]. We then used the glacier global surface mass balance model of *Marzeion et al. [2012]* and observed gridded temperature and precipitation anomalies [*Harris et al., 2014*].

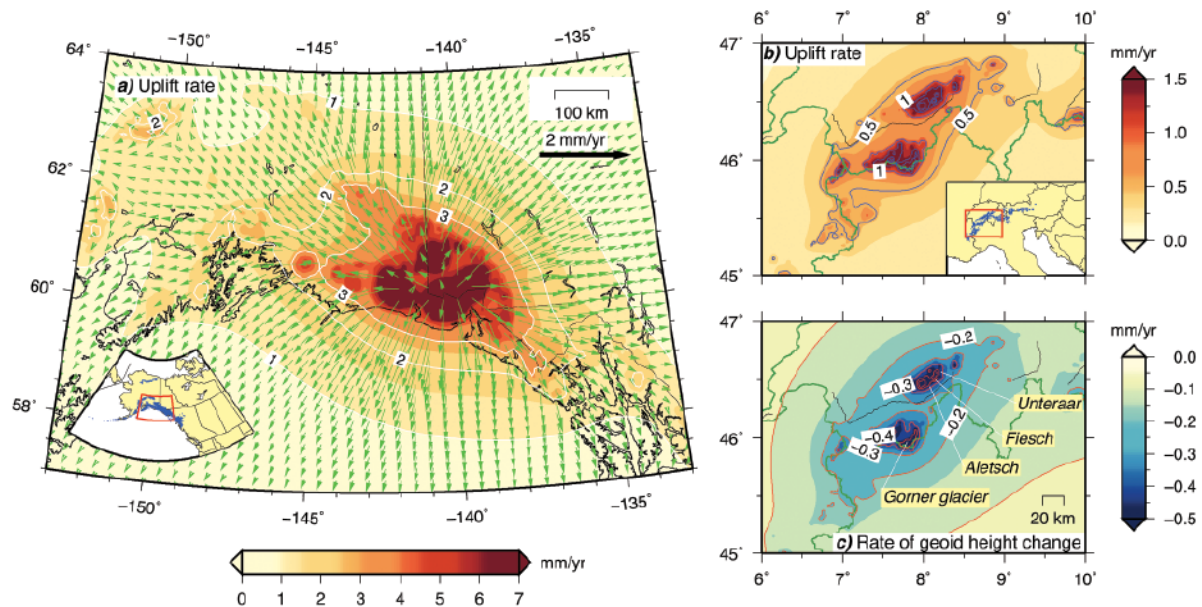


Fig. 1. Simulated vertical and horizontal rates of displacement and rate of geoid height variations (a) in Alaska and western Canada and (b and c) across the Alps between the periods of 1990/1991 and 2010/2011. Simulated rates are from the Regional Elastic Rebound Calculator (REAR) and show deformation changes with unprecedented realism and precision. The rates of mass loss are -43.9 and -2.5 gigatons per year, respectively. The model's resolution corresponds to roughly 1 kilometer on the Earth's surface. Blue areas in the insets show the extent of ice sources employed in these runs. Computing these maps requires only 3.5 minutes on a midrange workstation.

Even though the glacier's mass changed only modestly during the study period, Figure 1c shows that mass loss and surface deformation cause the geoid to subside at a rate of roughly 0.5 millimeter per year across the Alps.

Advantages and Limitations

Because of REAR's simple structure, adding new geodetic variables is straightforward—the user can easily edit the code to produce new outputs such as tilts of the Earth's surface or gravity anomalies induced by the deformations.

However, the software has limitations. For instance, REAR does not model the gravitational attraction between the surface loads and the oceans. Hence, the program is suited for the study of local and regional deformations (on scales up to a few hundreds of kilometers) in response to small surface loads that involve a limited mass variation. Additionally, although nonelastic processes during deformation of low-viscosity crustal layers can be important even for short time scales and especially for large loads [Spada, 2008], REAR considers only elastic deformations. Hence, REAR is not suitable for modeling the long-term subsidence caused by sedimentary and volcanic loads, which tend to be nonelastic.

A Fine-Scale View

The level of detail in the maps in Figure 1 would be impossible to capture using computer models that do not account for finely layered mantle and crustal layers or that are not designed to efficiently compute deformation on fine scales. Modern computers with multicore central processing units (CPUs) can efficiently perform REAR calculations to a very high precision, which is necessary to capture deformations down to the kilometer scale.

Details of the map in Figure 1 are captured thanks to the efficient design of REAR and the very high resolution of deformation. We hope that REAR will open up new horizons in crustal deformation studies.

Technical Details

REAR runs on any UNIX environment with a Fortran compiler, including Windows systems running the Cygwin layer. The REAR source code package and a detailed user guide are available from <http://bit.ly/REARcalc>.

Acknowledgments

We thank two anonymous reviewers and the editor for useful suggestions. This work was performed within the context of International Association of Geodesy subcommission 3.4 Cryospheric Deformation. M.K. is supported by an Australian Research Council Future Fellowship. P.G. is funded by the Loadings & Propagations project of the Centre National d'Études Spatiales's Terre, Océan, Surfaces Continentales, Atmosphère program. B.M. is supported by the Austrian Science Fund (FWF): P25362-N26. G.S. is funded by Programma Nazionale di Ricerche in Antartide (CUP D32114000230005). REAR has been partly developed with the support of CINECA ISCRA (Italian SuperComputing Resource Allocation) grants.

References

Agnew, D. C. (1997), NLOADF: A program for computing ocean-tide loading, *J. Geophys. Res.*, 102(B3), 5109–5110.

Argus, D. F., Y. Fu, and F. W. Landerer (2014), Seasonal variation in total water storage in California inferred from GPS observations of vertical land motion, *Geophys. Res. Lett.*, 41(6), 1971–1980.

Gegout, P., J. Böhm, and D. Wijaya (2010), Practical numerical computation of Love numbers & applications, paper presented at Workshop of the COST Action ES0701, Vienna, 16–17 Nov.

Harris, I., P. D. Jones, T. J. Osborn, and D. H. Lister (2014), Updated high-resolution grids of monthly climatic observations—The CRU TS3.10 dataset, *Int. J. Climatol.*, 34(3), 623–642.

Ito, T., and M. Simons (2011), Probing asthenospheric density, temperature, and elastic moduli below the western United States, *Science*, 332(6032), 947–951.

Khan, S. A., J. Wahr, L. A. Stearns, G. S. Hamilton, T. van Dam, K. M. Larson, and O. Francis (2007), Elastic uplift in southeast Greenland due to rapid ice mass loss, *Geophys. Res. Lett.*, 34, L21701, doi:10.1029/2007GL031468.

Kustowski, B., G. Ekstrom, and A. M. Dziewonski (2008), Anisotropic shear-wave velocity structure of the Earth's mantle: A global model, *J. Geophys. Res.*, 113, B06306, doi:10.1029/2007JB005169.

Marzeion, B., A. H. Jarosch, and M. Hofer (2012), Past and future sea-level change from the surface mass balance of glaciers, *Cryosphere*, 6, 1925–1322.

Pfeffer, W. T., et al. (2014), The Randolph Glacier Inventory: A globally complete inventory of glaciers, *J. Glaciol.*, 60(221), 537–552.

Spada, G. (2008), ALMA, a Fortran program for computing the viscoelastic Love numbers of a spherically symmetric planet, *Comput. Geosci.*, 34(6), 667–687.

Author Information

Daniele Melini, Istituto Nazionale di Geofisica e Vulcanologia, Rome, Italy; **Pascal Gegout**, Observatoire Midi-Pyrénées, Toulouse, France; **Matt King**, University of Tasmania, Hobart, Australia; **Ben Marzeion**, University of Innsbruck, Innsbruck, Austria; and **Giorgio Spada**, Università di Urbino, Urbino, Italy; email: giorgio.spada@gmail.com

SUPER-CO₂

The Super-CO₂ uses non-dispersive infrared technology to measure pCO₂ from your sample-stream at up to 1 Hz.



For use on research vessels or on the bench, its small size, portability and affordability make it an ideal choice for surface pCO₂ measurements for research and aquaculture.

Sunburst Sensors, LLC
www.sunburstensors.com
info@sunburstensors.com
(406)-532-3246



2015 AGU Union Medal, Award, and Prize Recipients Announced

The Honors and Recognition Committee and the Union selection committees are pleased to announce the recipients of AGU's 2015 Union medals, awards, and prizes.

AGU's vision is to collaboratively advance and communicate science and its power to ensure a sustainable future. Our honorees' achievements help build the foundations on which we will realize that vision.

In an environment that encourages experimentation, innovation, and the free exchange of ideas, these outstanding contributors to the Earth and space sciences thrive. Their work has a profound impact on the ways we live and think.

We thank all who have given their support and commitment to AGU's honors program, including volunteers who serve on the medals, awards, and prizes selection committees that have chosen this year's Union honorees. We also thank the nominators and supporters who made this all possible with their dedicated efforts to recognize their colleagues.

We look forward to celebrating the honorees' breakthrough achievements and exceptional work at the Honors Ceremony and Banquet, to be held on 16 December 2015 at the Fall Meeting in San Francisco.

Please join us in congratulating our esteemed class of 2015 Union honorees listed below.

Medals

William Bowie Medal

Wilfried H. Brutsaert, Cornell University

James B. Macelwane Medal

Paul Cassak, West Virginia University

Bethany L. Ehlmann, California Institute of Technology

Colette L. Heald, Massachusetts Institute of Technology

Matthew G. Jackson, University of California, Santa Barbara

Katharine Maher, Stanford University

John Adam Fleming Medal

Andrew F. Nagy, University of Michigan, Ann Arbor

Maurice Ewing Medal

Russ E. Davis, Scripps Institution of Oceanography

Robert E. Horton Medal

Günter Blöschl, Vienna University of Technology

Harry H. Hess Medal

Claude P. Jaupart, Institut de Physique du Globe de Paris

Roger Revelle Medal

Anne M. Thompson, NASA Goddard Space Flight Center

Inge Lehmann Medal

Peter Olson, Johns Hopkins University

Awards

Ambassador Award

Charles R. Chappell, Vanderbilt University
Lucile Jones, U.S. Geological Survey
Gordon McBean, University of Western Ontario

Edward A. Flinn III Award

Sonia Esperanca and Robin L. Reichlin, National Science Foundation

Charles S. Falkenberg Award

Benjamin L. Preston, Oak Ridge National Laboratory

Athelstan Spilhaus Award

Holly R. Gilbert, NASA Goddard Space Flight Center

International Award

Peter J. Webster, Georgia Institute of Technology

Robert C. Cowen Award for Sustained Achievement in Science Journalism

Andrew Revkin, *The New York Times*

Walter Sullivan Award for Excellence in Science Journalism—Features

Douglas Fox, Freelance Writer

David Perlman Award for Excellence in Science Journalism—News

Sandi Doughton, *The Seattle Times*

Prizes

The Asahiko Taira International Scientific Ocean Drilling Research Prize

Fumio Inagaki, Japan Agency for Marine-Earth Science and Technology

Climate Communications Prize

Richard C. J. Somerville, Scripps Institution of Oceanography


By **Margaret Leinen**, AGU President, and **Sam Mukasa**, Chair, Honors and Recognition Committee; email: agu_unionhonors@agu.org



Blogosphere

AGU
proudly
welcomes

From a Glacier's
Perspective



Written by
glaciologist
Mauri Pelto,
this blog
examines the
response of
glaciers to
climate change
one glacier
at a time.

blogs.agu.org

2015 Class of AGU Fellows Announced

On behalf of the Honors and Recognition Committee and the Union Fellows Committee, we are very pleased to present the 2015 AGU Class of Fellows. Being elected a Union Fellow is a tribute to those AGU members who have made exceptional contributions to Earth and space sciences as valued by their peers and vetted by section and focus group committees. This honor is bestowed on only 0.1% of the membership in any given year.

We thank all who have given their support and commitment to AGU's honors program. These include all the section and focus group Fellows selection committees and the Union Fellows Committee, who gave their valuable time and energy in evaluating and selecting this year's Fellows. We also thank all the nominators and supporters who, through their dedicated efforts to nominate and recognize their colleagues, made all this possible.

We look forward to celebrating their breakthrough achievements and exceptional work at the annual Honors Ceremony and Banquet to be held on 16 December at the 2015 AGU Fall Meeting in San Francisco.

Please join us in congratulating our 2015 AGU Class of Fellows!

Arizona

George E. Gehrels, University of Arizona, Tucson
Jonathan T. Overpeck, University of Arizona, Tucson
Jay Quade, University of Arizona, Tucson
Peter A. Troch, University of Arizona, Tucson

California

Gregory P. Asner, Carnegie Institution for Science, Stanford
Thorsten W. Becker, University of Southern California, Los Angeles
Robert W. Carlson, Jet Propulsion Laboratory, Pasadena
Todd E. Dawson, University of California, Berkeley
Imke de Pater, University of California, Berkeley
Sarah T. Gille, University of California, San Diego, La Jolla
Jennifer W. Harden, California Water Science Center, U.S. Geological Survey, Menlo Park
Glen M. MacDonald, University of California, Los Angeles
Robert Pinkel, University of California, San Diego, La Jolla
Fred F. Pollitz, Earthquake Science Center, U.S. Geological Survey, Menlo Park
Laurence C. Smith, University of California, Los Angeles

Colorado

Jose-Luis Jimenez, University of Colorado Boulder, Boulder

Bette L. Otto-Bliesner, National Center for Atmospheric Research, Boulder
William K. Peterson, University of Colorado Boulder, Boulder
William J. Randel, National Center for Atmospheric Research, Boulder
Michael J. Thompson, University Corporation for Atmospheric Research, Boulder

Florida

Jeffrey Chanton, Florida State University, Tallahassee
Allan J. Clarke, Florida State University, Tallahassee

Hawaii

Axel Timmermann, University of Hawaii, Honolulu

Illinois

James Best, University of Illinois at Urbana-Champaign, Urbana
Tami C. Bond, University of Illinois at Urbana-Champaign, Urbana
Praveen Kumar, University of Illinois at Urbana-Champaign, Urbana
Yanbin Wang, University of Chicago, Argonne

Maryland

Lorraine A. Remer, University of Maryland, Baltimore County, Baltimore

Massachusetts

John W. Farrington, Woods Hole Oceanographic Institution, Falmouth

Minnesota

Michael J. Jackson, University of Minnesota Twin Cities, Minneapolis

Nevada

Scott W. Tyler, University of Nevada, Reno

New Jersey

Amitava Bhattacharjee, Princeton University, Princeton

New York

Geoffrey A. Abers, Cornell University, Ithaca
Suzanne M. Carbotte, Lamont-Doherty Earth Observatory, Palisades
Peter A. Fox, Rensselaer Polytechnic Institute, Troy
Cynthia Rosenzweig, NASA Goddard Institute for Space Studies, New York
Larry D. Travis, NASA Goddard Institute for Space Studies, New York

North Carolina

Lawrence E. Band, University of North Carolina at Chapel Hill, Chapel Hill
Hans W. Paerl, University of North Carolina at Chapel Hill, Morehead City

Ohio

Michael G. Bevis, Ohio State University, Columbus

Oregon

Roger M. Samelson, Oregon State University, Corvallis

Pennsylvania

Charles J. Ammon, Pennsylvania State University, University Park

Texas

Ping Yang, Texas A&M University, College Station

Washington

Christopher S. Bretherton, University of Washington, Seattle
Alex B. Guenther, Pacific Northwest National Laboratory, Richland

Ian R. Joughin, University of Washington, Seattle
Philip J. Rasch, Pacific Northwest National Laboratory, Richland

International

Paul D. Bates, University of Bristol, Bristol, United Kingdom
Michael A. Church, University of British Columbia, Vancouver, British Columbia, Canada
Olaf A. Cirpka, University of Tübingen, Tübingen, Germany
Mark J. Dekkers, Utrecht University, Utrecht, Netherlands
Georgia Destouni, Stockholm University, Stockholm, Sweden
Hugh S. O'Neill, Australian National University, Canberra, Australia
Michael L. Roderick, Australian National University, Canberra, Australia
Daniel Rosenfeld, Hebrew University of Jerusalem, Jerusalem, Israel
Martha K. Savage, Victoria University of Wellington, Wellington, New Zealand
Barbara Sherwood Lollar, University of Toronto, Toronto, Ontario, Canada
Jean-Pierre Vilotte, Institut de Physique du Globe de Paris, Paris, France
Martin Visbeck, GEOMAR Helmholtz Centre for Ocean Research Kiel, Kiel, Germany
Guoxiong Wu, Chinese Academy of Sciences, Beijing, China

By **Margaret Leinen**, AGU President, and **Christina Ravelo**, Chair, Union Fellows Committee; email: agu_unionhonors@agu.org

Get Eos highlights in your inbox every Friday.

To sign up for the *Eos Buzz* newsletter, simply go to publications.agu.org, scroll down, and enter your information in the “SIGN-UP FOR EOS BUZZ NEWSLETTER” section.

2015 AGU Section and Focus Group Awardees and Named Lecturers

On behalf of AGU's leaders and staff, we give our heartfelt congratulations to all of this year's section and focus group awardees and named lecturers.

Listed below are the scientists, in various stages of their careers, who have been selected by AGU sections and focus groups to receive awards in 2015. Also listed are those individuals chosen to present lectures under the annual Bowie Lecture Series as well as the Section and Focus Group Named Lecture Series.

The Bowie Lecture was inaugurated in 1989 to commemorate the fiftieth presentation of the William Bowie Medal, which is named for AGU's first president and is the highest honor given by AGU. Bowie lecturers in the list below are denoted by asterisks. Named lecturers are designated by sections and focus groups to honor distinguished scientists in their respective fields of science.

We thank all sections and focus groups for giving these recognitions to their well-deserving colleagues. These awardees/lecture recipients represent some of the most innovative minds in their fields. We recognize their continuing meritorious work and service toward the advancement and promotion of discovery in Earth and space science for the benefit of humanity.

We look forward to recognizing their achievements at the 2015 AGU Fall Meeting, to be held 14–18 December in San Francisco, Calif.

Atmospheric and Space Electricity Focus Group

Franklin Lecture

Paul Krehbiel, New Mexico Institute of Mining and Technology

William S. and Carelyn Y. Reeburgh Lecture

Gary King, Louisiana State University

Atmospheric Sciences Section

Ascent Award

Jiwen Fan, Pacific Northwest National Laboratory

Andrew Gettelman, University Corporation for Atmospheric Research

Allen Robinson, Carnegie Mellon University
Allison Steiner, University of Michigan

James R. Holton Junior Scientist Award

Chunsong Lu, Nanjing University of Information Science and Technology

Yoram J. Kaufman Unselfish Cooperation in Research Award

Brent Holben, NASA

Christos Zerefos, University of Athens

*Bjerknes Lecture**

Kerry Emanuel, Massachusetts Institute of Technology

*Charney Lecture**

Meinrat Andreae, Max Planck Institute for Chemistry

Biogeosciences Section

Sulzman Award for Excellence in Education and Mentoring

Ruth Varner, University of New Hampshire

William S. and Carelyn Y. Reeburgh Lecture

Gary King, Louisiana State University

Cryosphere Focus Group

Cryosphere Early Career Award

Sarah Kapnick, National Oceanic and Atmospheric Administration

Nye Lecture

Eric Rignot, University of California, Irvine

Earth and Planetary Surface Processes Focus Group

G. K. Gilbert Award in Surface Processes

Robert Anderson, University of Colorado, Boulder

Luna B. Leopold Award

Vamsi Ganti, California Institute of Technology

Sharp Lecture

Vamsi Ganti, California Institute of Technology

Earth and Space Science Informatics Focus Group

Leptoukh Lecture

Dawn Wright, Environmental Systems Research Institute

Geodesy Section

Geodesy Section Award

Matt Pritchard, Cornell University

Ivan I. Mueller Award for Service and Leadership
Charles Meertens, UNAVCO

*William Bowie Lecture**
Daniel Dzurisin, Cascades Volcano Observatory, U.S. Geological Survey

Geomagnetism and Paleomagnetism Section

William Gilbert Award
Michael Jackson, University of Minnesota

*Bullard Lecture**
Steven Constable, Scripps Institution of Oceanography

Global Environmental Change Focus Group

Schneider Lecture
Donald Wuebbles, University of Illinois at Urbana-Champaign

Tyndall Lecture
Julie Brigham-Grette, University of Massachusetts Amherst

Hydrology Section

Early Career Hydrologic Science Award
Tom Gleeson, University of Victoria

Horton Research Grant
Laura Stevens, Massachusetts Institute of Technology
Emily Voytek, Colorado School of Mines
Adam Wlostowski, Colorado State University

Hydrologic Sciences Award
Dara Entekhabi, Massachusetts Institute of Technology

*Langbein Lecture**
Tissa Illangasekare, Colorado School of Mines

Mineral and Rock Physics Focus Group

Mineral and Rock Physics Early Career Award
Nicolas Brantut, University College London

Mineral and Rock Physics Graduate Research Award
Yun-Yuan Chang, Academia Sinica
Zhang Dongzhou, California Institute of Technology

Natural Hazards Focus Group

Natural Hazards Focus Group Award for Graduate Research
Cheng Linyin, University of California, Irvine

Gilbert F. White Lecture
Susan Cutter, University of South Carolina

Nonlinear Geophysics Focus Group

Donald L. Turcotte Award
Jezabel Curbelo, Universidad Autonoma de Madrid

Behzad Ghanbarian-Alavijeh, University of Texas at Austin

Space Weather and Nonlinear Waves and Processes Prize

Gurbax Lakhina, Indian Institute of Geomagnetism

Lorenz Lecture
Shaun Lovejoy, McGill University

Ocean Sciences Section

Ocean Sciences Early Career Award
Angel White, Oregon State University

Ocean Sciences Award
Don Rice, National Science Foundation

Carson Lecture
Mary Jane Perry, University of Maine

Sverdrup Lecture
Fiamma Straneo, Woods Hole Oceanographic Institution

Paleoceanography and Paleoclimatology Focus Group

Dansgaard Award
Adina Paytan, University of California, Santa Cruz

Planetary Sciences Section

Ronald Greeley Early Career Award in Planetary Science

Ian Garrick-Bethell, University of California, Santa Cruz

Whipple Award and Lecture
Alfred McEwen, University of Arizona

Sagan Lecture
John Asher Johnson, Harvard University

*Shoemaker Lecture**
William Bottke, Southwest Research Institute

Seismology Section

Keiiti Aki Young Scientist Award
Sanne Cottar, University of Cambridge

*Gutenberg Lecture**
Kazushige Obara, University of Tokyo

Space Physics and Aeronomy Section

Basu United States Early Career Award
Timothy Duly, University of Illinois at Urbana

Fred L. Scarf Award
Majd Matta, Boston University

Space Physics and Aeronomy Richard Carrington Education and Public Outreach Award

Charles Chappell, Vanderbilt University

Sunanda and Santimay Basu Early Career Award in Sun-Earth Systems Science

Chaowei Jiang, Chinese Academy of Sciences

Eugene Parker Lecture
Phil Scherrer, Stanford University

*James Van Allen Lecture**
Michelle Thomsen, Planetary Institute Tucson

Study of the Earth's Deep Interior Focus Group

Study of the Earth's Deep Interior Graduate Research Award
Matt Weller, Rice University

Tectonophysics Section

Jason Morgan Early Career Award
Lijun Liu, University of Illinois at Urbana-Champaign

*Birch Lecture**
Kelin Wang, Geological Survey of Canada

Volcanology, Geochemistry and Petrology Section

Hisashi Kuno Award
Chris Huber, Georgia Institute of Technology

Norman L. Bowen Award and Lecture
Tom Sisson, U.S. Geological Survey

*Daly Lecture**
Katharine Cashman, University of Bristol

Joint Award: Geodesy, Seismology, and Tectonophysics Sections

Paul G. Silver Award
Robert Smith, University of Utah

Joint Lecture: Paleoceanography and Paleoclimatology and Ocean Sciences

Emiliani Lecture
Alan Mix, Oregon State University

Member Comment Period Open for AGU Bylaws Amendments



©Stock.com/serggn

A member comment period is now open for two minor amendments to the AGU bylaws. The changes relate to section and focus group voting and development board leadership. The comment period will end on 6 September 2015.

Voting Restriction Lifted

AGU encourages members to join as many sections and focus groups as desired. The first amendment removes the voting restriction for members belonging to more than three sections and focus groups.

Almost 25% of AGU members belong to four or more sections and focus groups, and this restriction was creating confusion during elections. It also seemed inconsistent with AGU's strategic plan and growing commitment to interdisciplinary and transdisciplinary science.

In December 2013, the Council determined that members should be allowed to vote for officers in any or all sections and focus groups to which they belong. It voted to remove the voting restriction, and the change was implemented in the 2014 AGU election. This is a cleanup of the bylaw's language to make it consistent with the already implemented voting change.

New Role for AGU Past Past President

The second amendment would change which AGU president serves as vice chair of the

Development Board. The bylaws specify that AGU's president-elect will serve in this position; the amendment recommends that the AGU past past president serve as vice chair instead.

AGU's president-elect already has significant responsibilities and time commitments serving as the Council chair, Council Leadership Team chair, Board vice chair, and an Executive Committee member. The past past president is well positioned to provide leadership to the Development Board, having just rotated off the AGU Board.

AGU members are asked to review the amendments on the AGU Bylaws web page (<http://bit.ly/bylawspage>) and to respond in one of these three ways listed on the Member Comment Period web page (<http://bit.ly/commpend>):

1. No Comment: The proposed changes look OK to me.
2. Abstain from commenting.
3. Submit comments.

If you have any questions, please contact Cheryl Enderlein.

By **Cheryl Enderlein**, Assistant Director of Leadership, AGU; email: cenderlein@agu.org



Helps You Manage Your Career

- Participate in Career Advice Workshops and Webinars
- Update your resume to manage and track your career accomplishments
- Access information from past Career Advice Workshops and Webinars
- Search and respond to job listings



careers.agu.org

Share Your Science with Today's Teachers, Tomorrow's Scientists

Are you interested in fostering the next generation of Earth and space scientists? Two opportunities to share your science with children, parents, and teachers are coming up at the 2015 AGU Fall Meeting. One is a Sunday afternoon spread of hands-on, kid-oriented science exhibits and activities, called Exploration Station. The other is a weekday training seminar, known as the Geophysical Information for Teachers (GIFT) Workshop. In this workshop, scientists like yourself share the ins and outs of your field with a classroom full of talented K-12 educators.

Both offer great opportunities to get your research out there and to hone your communication skills. These events are part of AGU's Sharing Science program (see <http://sharing-science.agu.org/>), which helps scientists engage a broad audience in Earth and space science. By participating, you'll learn how to better present technical material in a way that the general public can understand, and you'll help close the gap between what you do as a scientist and the public's understanding of science. What's more, these programs are just plain fun!

Exploration Station Draws Crowds

Do you like working with children? Create an exhibit and help involve kids in hands-on activities at Exploration Station. Open to the public, this event attracts local San Francisco families and teachers, as well as Fall Meeting attendees and their families. Visitors enjoy giveaways, demonstrations, and immersive activities. Exploration Station attendance more than doubled last year to nearly 1000 visitors; we expect this year to be even better.

Past Exploration Stations featured stomp rockets, iPad apps, and a planetarium. Last year, the event also included, for the first time, a set of activities meant to appeal particularly to Boy Scouts and Girl Scouts. They had a great time working with scientists to complete merit badge requirements. This year, we will again include activities geared to scouts.

To become an exhibitor, read our FAQs (http://bit.ly/ES_FAQs) and register by

You'll help close the gap between what you do as a scientist and the public's understanding of science.



Gary Wagner

A Cub Scout investigates rocks at the Exploration Station during the 2014 Fall Meeting.

21 August at http://bit.ly/ES_register. Exploration Station will be held from 1:00 to 5:00 p.m. on Sunday, 13 December.

Enduring Impact

If you want to have more clout in K-12 science classrooms, pair with an expert educator at the 2015 GIFT Workshop and share your knowledge there.

Selected scientists will present classroom activities and resources that bring students a

step closer to the cutting edge of scientific research. The impact doesn't stop at the workshop: Attendees range from public school teachers to informal educators, so information will disseminate

through multiple avenues. Materials will remain online afterward in the form of Live Education Activity Resource Network (LEARN) videos. Check out videos from past workshops on the LEARN site (see http://bit.ly/AGU_LEARN), such as one about making predictions about Yellowstone National Park volcanoes and another about a game exploring pollination.

If you have ideas to share and would like to present, please submit an application by 31 August (see http://bit.ly/GIFT_apply). The 2015 GIFT Workshop will be held from 7:30 a.m. to 3:30 p.m. on Monday, 14 December, and Tuesday, 15 December.

New this year, each team of presenters receives one free full-week registration to Fall Meeting, to be used by one member of the presenting team.

Newcomers Welcome

These events grow larger each year, and AGU is always happy to have new scientists get involved and share their passion for Earth and space science. The interaction of scientists with Exploration Station and GIFT Workshop attendees empowers teachers and students. It also strengthens the impact of science professionals. As one 2013 GIFT Workshop teacher put it, the AGU Fall Meeting provided an "excellent opportunity for teachers to connect with research scientists." For this educator, the experience made the Fall Meeting that year "second to none."

By **Victoria Anania**, Education Intern, AGU; email: vanania@agu.org



HONORS

The Honors and Recognition Committee and the Union Medals, Fellows, Awards, and Prizes committees are very pleased to present the 2015 AGU Union Honorees

Medals

William Bowie Medal

Wilfried H. Brutsaert, Cornell University

James B. Macelwane Medal

Paul Cassak, West Virginia University

Bethany L. Ehlmann, California Institute of Technology

Colette L. Heald, Massachusetts Institute of Technology

Matthew G. Jackson, University of California, Santa Barbara

Katharine Maher, Stanford University

John Adam Fleming Medal

Andrew F. Nagy, University of Michigan

Maurice Ewing Medal

Russ E. Davis, Scripps Institution of Oceanography

Robert E. Horton Medal

Günter Blöschl, Vienna University of Technology

Harry H. Hess Medal

Claude P. Jaupart, Institut de Physique du Globe de Paris

Roger Revelle Medal

Anne M. Thompson, NASA Goddard Space Flight Center

Inge Lehmann Medal

Peter Olson, Johns Hopkins University

Fellows

Geoffrey A. Abers, Cornell University

Charles J. Ammon, Pennsylvania State University

Gregory P. Asner, Carnegie Institution for Science*

Lawrence E. Band, University of North Carolina at Chapel Hill

Paul D. Bates, University of Bristol

Thorsten W. Becker, University of Southern California

James Best, University of Illinois at Urbana-Champaign

Michael G. Bevis, Ohio State University

Amitava Bhattacharjee, Princeton University

Tami C. Bond, University of Illinois at Urbana-Champaign

Christopher S. Bretherton, University of Washington*

Suzanne M. Carbotte, Lamont-Doherty Earth Observatory

Robert W. Carlson, Jet Propulsion Laboratory

Jeffrey Chanton, Florida State University

Michael A. Church, University of British Columbia

Olaf A. Cirpka, University of Tübingen

Allan J. Clarke, Florida State University

Todd E. Dawson, University of California, Berkeley

Mark J. Dekkers, Utrecht University

Imke de Pater, University of California, Berkeley

Georgia Destouni, Stockholm University

John W. Farrington, Woods Hole Oceanographic Institution

Peter A. Fox, Rensselaer Polytechnic Institute*

George E. Gehrels, University of Arizona

*Corrected from 1 August print issue of *Eos* magazine

Sarah T. Gille, University of California, San Diego
Alex B. Guenther, Pacific Northwest National Laboratory
Jennifer W. Harden, U.S. Geological Survey*
Michael J. Jackson, University of Minnesota, Twin Cities
Jose-Luis Jimenez, University of Colorado Boulder
Ian R. Joughin, University of Washington
Praveen Kumar, University of Illinois at Urbana-Champaign
Glen M. MacDonald, University of California, Los Angeles
Hugh S. O'Neill, Australian National University*
Bette L. Otto-Bliesner, National Center for Atmospheric Research
Jonathan T. Overpeck, University of Arizona
Hans W. Paerl, University of North Carolina at Chapel Hill
William K. Peterson, University of Colorado Boulder
Robert Pinkel, University of California, San Diego
Fred F. Pollitz, U.S. Geological Survey, Earthquake Science Center*
Jay Quade, University of Arizona
William J. Randel, National Center for Atmospheric Research*
Philip J. Rasch, Pacific Northwest National Laboratory
Lorraine A. Remer, University of Maryland, Baltimore County*

Michael L. Roderick, Australian National University*
Daniel Rosenfeld, Hebrew University of Jerusalem
Cynthia Rosenzweig, NASA Goddard Institute for Space Studies
Roger M. Samelson, Oregon State University
Martha K. Savage, Victoria University of Wellington*
Barbara Sherwood Lollar, University of Toronto
Laurence C. Smith, University of California, Los Angeles
Michael J. Thompson, University Corporation for Atmospheric Research
Axel Timmermann, University of Hawaii*
Larry D. Travis, NASA Goddard Institute for Space Studies*
Peter A. Troch, University of Arizona
Scott W. Tyler, University of Nevada, Reno
Jean-Pierre Vilotte, Institut de Physique du Globe de Paris
Martin Visbeck, GEOMAR Helmholtz Centre for Ocean Research Kiel
Yanbin Wang, University of Chicago
Guoxiong Wu, Institute of Atmospheric Physics, Chinese Academy of Sciences*
Ping Yang, Texas A&M University

Awards

Ambassador Award

Charles R. Chappell, Vanderbilt University
Lucile Jones, U.S. Geological Survey*
Gordon McBean, University of Western Ontario

Edward A. Flinn III Award

Sonia Esperanca and Robin L. Reichlin,
National Science Foundation

Charles S. Falkenberg Award

Benjamin L. Preston, Oak Ridge National Laboratory

Athelstan Spilhaus Award

Holly R. Gilbert, NASA Goddard Space Flight Center*

International Award

Peter J. Webster, Georgia Institute of Technology*

Robert C. Cowen Award for Sustained Achievement in Science Journalism

Andrew Revkin, *The New York Times*

Walter Sullivan Award for Excellence in Science Journalism—Features

Douglas Fox, Freelance Writer

David Perlman Award for Excellence in Science Journalism—News

Sandi Doughton, *The Seattle Times*

Prizes

The Asahiko Taira International Scientific Ocean Drilling Research Prize

Fumio Inagaki, Japan Agency for Marine-Earth Science and Technology

Climate Communications Prize

Richard C. J. Somerville, Scripps Institution of Oceanography

Underwater Robot Tracked Ocean Sediment During Hurricane Sandy



Nilsen Strandskov/Rutgers University

A Teledyne Webb autonomous underwater glider RU23 belonging to Rutgers University deployed off the New Jersey coastline in 2012.

In October 2012, Hurricane Sandy struck the northeastern United States around New Jersey and devastated a number of large metropolitan areas, including New York City. For all the destruction and chaos it wrought, the storm also allowed researchers to closely monitor a host of environmental and physical phenomena associated with a storm of such magnitude.

Miles *et al.* report observations of ocean sediment movement off New Jersey's coast, caused by the storm. Data from an ocean glider equipped with a host of scientific instrumentation and deployed ahead of the storm allowed researchers not only to see how sediment was being redistributed by the hurricane as the storm unfolded but also to compare their real-life observations with forecasts from mathematical models.

The glider used optical and acoustic backscatter—techniques similar to radar in which sound or light is bounced off of surroundings and analyzed upon return—to survey the water for sediment particles of two different sizes (0.4 and 0.1 millimeter) commonly used in models. It observed that both particle sizes got completely sus-

ended in the water column during the 24-hour period of peak storm intensity.

In addition to confirming the models' predictions, the finding indicates that perhaps unsurprisingly, Hurricane Sandy was seriously stirring up the ocean floor along her path. Certainly, this leads to erosion in some areas, but it also increases sediment deposition in others.

The researchers conclude that after the hurricane made landfall, its energy dipped below the threshold necessary to keep the sediment particles suspended in the water column. But where did all that swirling debris land?

According to the model predictions, Sandy dropped about 3 centimeters of sediment across the continental shelf just north of the Delaware Bay. The team suggests that hurricanes play an important role in redistributing ocean sediment and that gliders can play a valuable role in tracking a storm's effect on local ecosystems. (*Journal of Geophysical Research: Oceans*, doi:10.1002/2014JC010474, 2015) —David Shultz, Freelance Writer

Urbanization Threatens Drought-Reducing Clouds in California

Subtropical stratus clouds—low-lying, relatively thin clouds often referred to as “aboveground fog”—regulate coastal, and even global, climate. Small decreases in the occurrence of these near-surface clouds would drive up temperatures and exacerbate drought conditions, but climate models are not consistent in predicting the impact of stratus clouds. Looking back at historical records to analyze past cloud cover and temperature trends could give scientists important insights into how the clouds may be influencing climate conditions.

Williams *et al.* pored through 67 years’ worth of hourly observations of fog, stratus cloud frequency, and stratus cloud base height taken from 24 airfields across coastal southern California, clustered in four areas: Los Angeles, San Diego, Santa Barbara, and two islands west of Los Angeles. The researchers found that between 1948 and 2014, stratus frequency decreased by 23% in the Los Angeles area. Declines were nearly as common in San Diego but did not occur in Santa Barbara or the islands.

Even larger trends were observed with fog. Los Angeles saw a 63% reduction in fog frequency, whereas San Diego experienced less severe fog reductions, and fog frequency remained stable in Santa Barbara and increased over the islands. These trends were most pronounced in the early morning, when stratus clouds and fog are most common.

The trends match changes observed in cloud base heights. Base heights have risen in Los Angeles by an average of 12.7 meters per decade. These heights increased in San Diego to a lesser extent but remained the same over Santa Barbara, whereas they have actually fallen over the islands.

The historical cloud records are consistent with an urban heat island effect:

Increases in nighttime and early morning warming prevent water vapor from condensing out of the air into clouds near the surface of the Earth. Higher temperatures essentially lift the altitude of

condensation and cloud base height, thereby reducing fog frequency. The researchers found that, in general, the more urbanized areas in the study had larger increases in cloud base height and larger decreases in the frequency of fog and low stratus clouds.

This pattern is troubling because fewer daytime clouds, and resultant decreases in shading and water deposition to ecosystems, can cause warming and drought. Warming further reduces fog and stratus cloud formation. This positive feedback loop can lead to increases in water and energy demand, wildfire risk, and adverse public health consequences. However, from the perspective of transportation safety and tourism, these changes in cloud base height could have positive effects. (*Geophysical Research Letters*, doi:10.1002/2014GL063266, 2015)

—Chris Palmer, Freelance Writer



Marine stratus clouds thinly scattered over Marina Del Rey in Los Angeles in August 2014.

Park Williams

Gaseous Planets May Have Huge Luminous Rings Caused by Lightning

Jupiter and Saturn—and other gas giant planets like them in alien solar systems—may have a strange phenomenon related to lightning in their upper atmospheres known as “elves.”

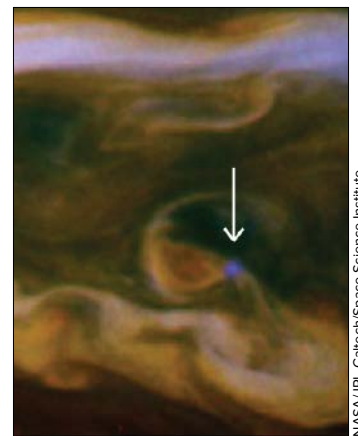
This phenomenon was first discovered in the upper reaches of Earth’s atmosphere in the early 1990s. Unlike conventional lightning, which strikes from cloud to cloud or cloud to ground, elves appear high above thunderclouds at the edge of space as an enormous, expanding red ring. First recorded from the space shuttle *Discovery*, the glow can reach 500 kilometers in diameter in 1 millisecond.

Elves occur when lightning in a thunderstorm triggers a disturbance in the electric and magnetic fields called an electromagnetic pulse (EMP). This pulse reaches into the upper layers of the Earth’s atmosphere and expands outward, jolting electrons and exciting nitrogen molecules, which emit a faint red glow. This light also provides the grounds for the phenomenon’s whimsical acronym: Emissions of Light and Very low frequency perturbations due to Electromagnetic pulse Sources.

Luque *et al.* used simulations to explore whether elves can also occur on Jupiter and Saturn, where conventional lightning has previously been spotted. They modeled EMPs in the atmospheres of

those gas giant planets and found that the effects were much stronger than on Earth, creating a layer of ionization high above the storms. The resulting elve was enormous—expanding to a diameter of nearly 4000 kilometers. Elves are especially bright at Saturn, and NASA’s Cassini orbiter is almost capable of imaging them, the authors’ calculations show. They also suspect that elves probably occur on similar planets—cold gas giants far from their host stars—in other solar systems. (*Journal of Geophysical Research: Space Physics*, doi:10.1002/2014JA020457, 2014)

—Mark Zastrow, Freelance Writer



Lightning on Saturn, seen here as a purple dot in this false-color image, may generate glowing rings called elves that expand through the planet’s upper atmosphere.

NASA/JPL-Caltech/Space Science Institute

AGU's Career Center is the main resource for recruitment advertising.

All Positions Available and additional job postings can be viewed at <https://eos.org/jobs-support>.

AGU offers printed recruitment advertising in *Eos* to reinforce your online job visibility and your brand.

Contact advertising@agu.org for more information about reserving an online job posting with a printed *Eos* recruitment advertisement.

LINE LISTING RATES:

- > \$0.32 per character for first issue of publication
- > \$0.26 per character for each additional issue of publication

STUDENT OPPORTNITY RATES:

- > No Cost up to 500 characters
- > \$0.16 per character over 500 characters for first issue of publication
- > \$0.16 per character for each additional issue of publication

TO VIEW ALL EMPLOYMENT DISPLAY AD SIZES, VISIT

<http://sites.agu.org/media-kits/files/2014/12/Eos-Employment-Advertising.pdf>

- > *Eos* is published semi-monthly on the 1st and 15th of every month. Deadlines for ads in each issue are published at <http://sites.agu.org/media-kits/eos-advertising-deadlines/>.
- > *Eos* accepts employment and open position advertisements from governments, individuals, organizations, and academic institutions. We reserve the right to accept or reject ads at our discretion.
- > *Eos* is not responsible for typographical errors.

* Print-only recruitment ads will only be allowed for those whose requirements include that positions must be advertised in a printed/paper medium.

Atmospheric Sciences

Postdoctoral Scientist in "Multi-Decadal Internal Climate Variability and Its Role in Climate Change"

The Atmospheric and Oceanic Sciences Program at Princeton University, in cooperation with NOAA's Geophysical Fluid Dynamics Laboratory (GFDL), seeks a postdoctoral scientist for research related to multi-decadal internal (natural) climate variability and its potential role in explaining observed climate changes. A key focus is to improve understanding of the role of low frequency internal climate variability in the current "hiatus" in global warming, as well as previous hiatus and accelerated-warming periods during the 20th century. Such understanding plays an important role in the detection and attribution of observed climate changes. The research will use various approaches to understand the physical mechanisms causing the observed decadal changes including quantification of contributions from both internal climate variability and responses of the climate system to various natural and anthropogenic forcing agents (e.g., greenhouse gases, aerosols, and volcanic eruptions). The research will make extensive use of

both observations and a variety of modeling tools. The selected candidate will have a Ph.D. and one or more of the following attributes: (a) a strong background in climate/ocean dynamics or coupled air-sea interactions, (b) experience conducting and analyzing coupled climate model experiments, and (c) strong diagnostic skills in analyzing simulated and observed data sets.

This is a two-year position (subject to renewal after the first year contingent upon satisfactory performance and funding availability) based at GFDL/NOAA in Princeton, New Jersey. Complete applications, including a CV, publication list, names of 3 references for letters of recommendation, and a one-to-two page statement of research interests should be submitted. Review of applications will begin as soon as they are received and continue until the position is filled. Applicants should apply online to <http://jobs.princeton.edu>, Requisition #1500509. For additional information on the position, please contact Rong Zhang (Rong.Zhang@noaa.gov) or Tom Knutson (Tom.Knutson@noaa.gov). This position is subject to the University's background check policy.

Princeton University is an equal opportunity employer and all qualified

applicants will receive consideration for employment without regard to race, color, religion, sex, sexual orientation, gender identity, disability status, protected veteran status, or any other characteristic protected by law.

Hydrology

Tenure-Track Assistant Professor Position GROUNDWATER HYDROLOGY GIST University of Wyoming

The Department of Civil and Architectural Engineering at the University of Wyoming invites applications for a tenure-track faculty position in Groundwater Hydrology at the Assistant Professor level. We seek a candidate with the interest and ability to develop and sustain a nationally competitive research program. The successful candidate must hold an earned doctoral degree in Civil Engineering or in a closely related discipline by the position start date. Registration as a professional engineer or professional hydrologist are desirable but not required. The successful candidate must be able to teach courses in fluid mechanics, hydraulics, hydrology, and water resources engineering. Also, the successful candidate must have the demonstrated ability to develop an externally funded research program in groundwater hydrology.

This position will become part of a major research thrust in water resources at the University of Wyoming. Groundwater resources are of immense importance to societal and ecological needs. Approximately half of Wyoming water resources are from groundwater, and subsurface resources provide critical water to agriculture, oil and gas development, and municipalities. There are tremendous research challenges in groundwater resulting from changing climate signals and human population patterns, and emerging techniques provide outstanding opportunities for groundwater hydrologists to better quantify the fate and transport of water in a changing west. We seek a groundwater hydrologist with experience in laboratory and field approaches for describing complex subsurface processes. Areas of specific interest include, but are not limited to, surface-groundwater interaction, unsaturated flow and contaminant transport.

As a member of the faculty of the Department of Civil and Architectural Engineering, the successful candidate will integrate his or her research with the goals of the new Wyoming Center for Environmental Hydrology and Geophysics (<http://www.uwyo.edu/epscore/wycehg/>) and provide academic support to the PhD program in Water Resources, Environmental Science and Engineering (<http://www.uwyo.edu/wrese/>).

UW faculty have access to world-class computational resources as described at: <https://arcc.uwyo.edu/>. The department is supported by 22

EMPLOYMENT ANNOUNCEMENT

Researcher Position in Climate and Atmospheric Chemistry

Research Center for Environmental Changes

Academia Sinica

TAIPEI, TAIWAN

The Research Center for Environmental Changes invites applications at the Assistant, Associate and Full Research Fellow levels in the following fields:

- 1) Diagnostics and modeling of climate variability and change, and climate model development;
- 2) Atmospheric chemistry, particularly relevant to the changes in regional atmospheric composition and air quality.

One position for each field beginning in 2016 is available. Applicants are expected to have a doctoral degree in related fields by start of the appointment. Further information about the Research Center for Environmental Changes and related research can be found at <http://www.rcec.sinica.edu.tw/>.

Applicants should send their curriculum vitae, research plan and the names of three referees, before October 15, 2015, to:

Dr. Huang-Hsiung Hsu, Chair
 Researcher Search Committee
 Research Center for Environmental Changes,
 Academia Sinica,
 128, Academia Road, Section 2
 Taipei 115, Taiwan
 Tel: +886-2-2652-5173
 Fax: +886-2-2783-3584
 E-mail: hhsu@gate.sinica.edu.tw

, and also a copy to Dr. Charles C.-K. Chou (ckchou@gate.sinica.edu.tw).

Both regular and electronic mails are acceptable. Upon receipt of the application, an acknowledgement email will be sent to the applicant within a week. Applicants who do not receive the acknowledgement email please contact the Chair of the Researcher Search Committee via email or telephone for confirmation.

tenured or tenure-track faculty and offers ABET-accredited baccalaureate programs in both civil engineering and architectural engineering to approximately 300 undergraduate students. The department also offers graduate programs at the Masters and PhD levels to roughly 60 graduate students.

Laramie is a picturesque and friendly town offering a reasonable cost of living, good K-12 public schools and easy access to outdoor activities in the Rocky Mountain region. Additional information on the Department, College, and Laramie is available at: <http://www.uwyo.edu/civil>, <http://ceas.uwyo.edu> and <http://www.laramie.org>.

Applications must include: 1) a letter of application, 2) a curriculum vitae including a list of publications, 3) a statement of research interests, 4) a statement of teaching interests, and 5) contact information for at least three references. Do not include supplemental information such as off-prints of papers, reference letters, or transcripts. Review of applications will begin 15 September 2015 and continue until the position is filled. The preferred start date for the position is January 2016. Submit applications in a single PDF file to: water_search@uwyo.edu.

The University of Wyoming is an Equal Employment Opportunity/Affirmative Action employer. All qualified applicants will receive consideration for employment without regard to race, color, religion, sex, national origin, disability or protected veteran status or any other characteristic protected by law and University policy. Please see: <http://www.uwyo.edu/diversity/fairness>. We conduct background investigations for all final candidates being considered for employment. Offers of employment are contingent upon the completion of the background check.

Ocean Sciences

Assistant/Associate Professor with focus on remote sensing and ocean circulation.

The College of Earth, Ocean, and Atmospheric Sciences at Oregon State University located in Corvallis, Oregon invites applications full-time, 12 month tenure-track position.

We seek a colleague to develop and maintain a vigorous, externally funded research program in ocean remote sensing. This position will specialize in applying, developing and improving satellite remote sensing capabilities to study mesoscale and large-scale ocean circulation, may develop transformative observational capabilities in oceanic physics. This position will: complement existing CEOAS research programs in coastal and large-scale ocean circulation, ocean-atmosphere interactions and climate variability and change; participate in undergraduate and graduate teaching program by teaching courses in physical oceanography and ocean remote sensing, and advise/mentor students and/or post-

docs is expected. Requires: Ph.D. ocean sciences or other related physical discipline by the start of employment; scholarly potential demonstrated by a record of peer-reviewed publications and a clearly defined research agenda; potential for establishing a funded research program; potential for teaching excellence, student success, mentoring students/postdocs. For CEOAS information see: <http://ceas.oregonstate.edu> To apply go to: <http://oregonstate.edu/jobs> posting #0015241. For full consideration apply by 09/14/2015. Closing date: 10/14/2015.

Interdisciplinary/Other

Assistant Professor Mineralogy/Petrology/Earth Materials West Virginia University

The Department of Geology and Geography at West Virginia University seeks to hire a tenure track Assistant Professor specializing in Earth Materials. This could include expertise in Igneous, Metamorphic, Sedimentary or Organic Petrology, Mineralogy, Geomicrobiology or related fields. The successful candidate will have the opportunity to develop a vigorous externally-funded research program. The new hire will also teach core undergraduate classes covering the origins of rocks and minerals, as well as graduate courses in the area of his/her expertise.

Requirements include: a Ph.D. in Earth Science by the start date, evidence of potential to establish a strong externally-funded research program, ability to publish in peer-review journals, and a commitment to teaching excellence at the undergraduate and graduate levels.

Qualified applicants should: (1) submit a single PDF file including a statement of research interests, a statement of teaching philosophy, and a curriculum vitae; (2) submit PDF files of up to 3 publications; and (3) arrange for three letters of reference to be sent. All documents should go to earthmaterials@mail.wvu.edu.

Review of applications will begin Sept. 30, 2015 and continue until the position is filled. The anticipated start date is August of 2016.

For additional information, please see <http://pages.geo.wvu.edu/earthmaterials> or contact the search chair: Jaime Toro at jtoro@wvu.edu or (304) 293 9817.

West Virginia University is an EEO/Affirmative Action Employer and welcomes applications from all qualified individuals, including minorities, females, individuals with disabilities, and veterans.

Faculty Position in Geology or Geophysics at the University of Michigan

The Department of Earth and Environmental Sciences at the University of Michigan anticipates an opening for a tenure-track assistant professor in the areas of geology or geophysics for a university-year appointment starting

ETH zürich

Assistant Professor (Tenure Track) of Glaciology

→ The Department of Civil, Environmental and Geomatic Engineering (www.baug.ethz.ch) at ETH Zurich and the Swiss Federal Institute for Forest, Snow and Landscape Research, WSL (www.wsl.ch) invite applications for the above-mentioned assistant professorship.

→ The assistant professor will lead a research group to be shared between the Department of Civil, Environmental and Geomatic Engineering at ETH Zurich and the Swiss Federal Institute for Forest, Snow and Landscape Research, with a strong research focus on alpine glaciology. The new assistant professor will be expected to teach undergraduate and graduate level courses, to maintain an active research programme, and to contribute to the departmental service. The research group will be located at the Laboratory of Hydraulics, Hydrology and Glaciology at ETH campus Höggerberg in Zurich as well as at the Swiss Federal Institute for Forest, Snow and Landscape Research in Birmensdorf.

→ The successful candidate should hold a doctoral degree in civil or environmental engineering or a related discipline and should have expertise in physical glaciology. Relevant research areas include, but are not limited to, dynamic behavior of mountain glaciers, sub-glacial processes, fracture growth and mechanical failure in glacier ice, glacier hazards and climate-glacier interactions. We are particularly interested in individuals who combine acquisition and interpretation of data with theoretical work. The development and use of numerical models (e.g. ice flow, ice fracturing, glacier hydraulics) to combine research and engineering problems with observations is also a desired research direction. The selected candidate should establish an attractive teaching programme and must be committed to excellence in education, as well as promote, execute and apply modern teaching methods.

→ The new assistant professor will be expected to teach undergraduate level courses (German or English) and graduate level courses (English).

→ This assistant professorship has been established to promote the careers of younger scientists. The initial appointment is for four years with the possibility of renewal for an additional three-year period and promotion to a permanent position.

→ Please apply online at www.facultyaffairs.ethz.ch

→ Applications should include a curriculum vitae, a list of publications, and a statement of future research and teaching interests. The letter of application should be addressed to the President of ETH Zurich, Prof. Dr. Lino Guzzella. The closing date for applications is 30 September 2015. ETH Zurich is an equal opportunity and family friendly employer, and is further responsive to the needs of dual career couples. We specifically encourage women to apply.



Karlsruhe Institute of Technology (KIT) is a public corporation pursuing the tasks of a State University of Baden-Wuerttemberg and of a national research center of the Helmholtz Association. The KIT mission combines the three strategic lines of activity of research, higher education, and innovation.

In Division V - Physics and Mathematics - the Department of Physics at KIT invites applications for the position of a

Full Professor (W3) of Geophysics

at the Geophysical Institute (GPI). The position should be filled with the beginning of the academic year 2016/17.

We are looking for an outstanding person who covers the complete area of general Geophysics/Seismology with a solid theoretical background. Teaching duties include lecture courses of the Bachelor- and Master degree programmes in Geophysics with 9 hours per week. Applicants should have a habilitation or equivalent academic qualification. The appointed professor is expected to teach in German within a reasonable period of time. The professorship is representing the GPI as a member of the cooperative management and is accepting responsibilities in the academic self-administration.

The main area of research may be Physics of Earthquakes, Vulnerability and Hazard of Earthquakes, Investigation of the Structure and Dynamics of the Solid Earth, and others. The GPI offers an excellent experimental infrastructure with the Karlsruhe Broad-Band Array (KABBA) and the Black Forest Observatory (BFO), for details see <http://www.gpi.kit.edu>.

KIT aims to increase the number of female professors and especially welcomes applications from women. Applicants with disabilities with equal qualifications will be preferred.

Applications with the usual résumé (including a summary of teaching experience, a research plan and the five most important publications), should be sent by **October 1st, 2015** to:

**KIT-Dekan der KIT-Fakultät für Physik
Karlsruher Institut für Technologie (KIT)
76128 Karlsruhe, Germany
preferably via Email to dekanat@physik.kit.edu.**

KIT - University of the State of Baden-Württemberg and National Laboratory of the Helmholtz Association



September 1, 2016. The Department intends to pursue additional hires in this direction in future years, and we are particularly interested in candidates whose strengths will complement existing research programs within the Department.

Geology: We encourage applications from candidates whose research interests encompass the origin, evolution, or dynamics of the continents. The successful candidate will develop a strong field-based research program, complemented by expertise in modern analytical techniques or in numerical or analogue modeling. Candidates with an interest in understanding continental evolution in deep geologic time are particularly encouraged to apply.

Geophysics: We encourage applications from candidates who will develop an observationally based research program using geophysical methods (e.g. seismology, geodesy, or potential fields) to study the Earth at the crustal or continental scale. We are particularly interested in those applicants whose work is relevant to societal concerns including natural hazards, such as earthquakes, volcanism, and associated hazards, or environmental change to the hydrosphere or cryosphere.

The successful candidate is expected to establish an independent research program and contribute to both undergraduate and graduate teaching. Applicants must have a Ph.D. at the time of

appointment, and should submit a CV, statement of current and future research plans, statement of teaching philosophy and experience, evidence of teaching excellence (if any), and names and contact information of at least four persons who can provide letters of recommendation.

Information about the Department and instructions for submitting an application can be found at www.lsa.umich.edu/earth.

To apply please go to <http://www.earth.lsa.umich.edu/facultysearch/newapplicant>, complete the online form and upload the required application documents as a single PDF file. If you have any questions or comments, please send an email message to Michigan-Earth-Search@umich.edu.

The application deadline is September 15, 2015 for full consideration, but applications will continue to be reviewed until the position is filled. Women and minorities are encouraged to apply. The University of Michigan is supportive of the needs of dual career couples and is an equal opportunity/affirmative action employer.

ASSISTANT COOPERATIVE EXTENSION SPECIALIST Integrated Urban Water Management University of California, Riverside

The College of Natural and Agricultural Sciences at the University of California, Riverside invites applications for an Assistant Cooperative Extension



College of Science Department of Geological Sciences Research Assistant Professor in Isotope Geochemistry

The Department of Geological Sciences and Center for Earth and Environmental Isotope Research (CEEIR) at the University of Texas at El Paso seek applicants for a Research Assistant Professor to support research activities at its isotope facility. The position provides 75% salary support with the expectation that the selected candidate will participate in research projects related to isotope geochemistry, direct graduate student research, and support the normal operation and maintenance of the isotope facility. Successful candidates will have the opportunity to raise an additional 25% salary through external support. For more information on the center and the department, see: <http://science.utep.edu/ceeir/> and <http://science.utep.edu/geology/>.

Qualifications: The position requires a Ph.D. and extensive experience with operating and maintaining a MC-ICPMS (preferably Nu Instruments) and supporting clean room techniques. Good communication skills are essential to interact with both internal and external users with a range in geochemistry/instrumentation skill levels. Candidates who wish to develop independent research projects related to the existing research areas at CEEIR are particularly encouraged to apply.

Application Procedure: Applications should be submitted via email to Dr. Lin Ma, Search Committee Chair, Geological Sciences, lma@utep.edu. The subject line should read "Research Assistant Professor Position Application: YOUR NAME".

Complete applications will consist of a single PDF file with 1) letter of interest, 2) detailed CV, and 3) names and contact information of at least three references.

Review of applications will begin in mid-September 2015 and will continue until the position is filled.

The University of Texas at El Paso is an Equal Opportunity/Affirmative Action Employer. The University does not discriminate on the basis of race, color, national origin, sex, religion, age, disability, genetic information, veteran status, sexual orientation or gender identity in employment or the provision of services.

UNIVERSITY OF TEXAS AT EL PASO

sion (CE) Specialist position in integrated urban water management. The position has a 75% Cooperative Extension and a 25% Organized Research appointment in the Agricultural Experiment Station (<http://cnas.ucr.edu/about/aes/>) and will be located in the Department of Environmental Sciences, University of California at Riverside. The successful candidate will provide leadership for developing an applied research and outreach education program focusing on urban water conservation and irrigation management in cooperation with a statewide network of UC ANR specialists, advisors, and on campus academics working in water resources, environmental horticulture, and related areas. Clients include UCANR CE advisors; state, regional and local water resource regulators and managers; other public and non-profit agencies; private industries, and domestic water users. The successful candidate is expected to have expertise in the development of sustainable strategies for increasing urban water use efficiency for large commercial and publicly-maintained irrigated landscapes as well as urban landscapes; management practices for reducing urban runoff and runoff water capture and reuse; rain harvesting to reduce pollutant loads to waterways; and safe application of greywater and reclaimed wastewater reuse. Developing strategies for long-range planning in the area of keeping plants

alive under continued drought and water restrictions is an important aspect of this position. A Ph.D. in Water Resources and Management, Water Resource Engineering, Soil and Water Science, Natural Resources, Environment Sciences or related field. The ability to conduct innovative urban water management and conservation research and education programs and measure their impact is required. Excellent communication and interpersonal skills are essential. Applications will be reviewed for full consideration commencing September 1, 2015, the position will remain open until filled. Applications must include a vita, statements of research and teaching interests, and at least 4 letters of recommendation. All application materials, including letters of recommendation, must be submitted at the same time through AP Recruit at: <https://aprecruit.ucr.edu/apply/JPF00336>. For more information about the position, please contact Dr. Laosheng Wu, Department of Environmental Sciences, University of California, Riverside (laosheng.wu@ucr.edu). For questions on application procedures and requirements, please contact Judy Bliss, Academic Personnel Coordinator, at judy.bliss@ucr.edu. Additional information about the Departments of Environmental Sciences can be found at: <http://envisci.ucr.edu/>. UCR is a world-class research university with an excep-

tionally diverse undergraduate student body. Its mission is explicitly linked to providing routes to educational success for underrepresented and first-generation college students. A commitment to this mission is a preferred qualification. Advancement through the faculty ranks at the University of California is through a series of structured, merit-based evaluations occurring every 2-3 years each of which includes substantial peer input. The University of California is an Equal Opportunity/Affirmative Action/Disability/Veterans Employer.

Student Opportunities

Two Postdoctoral Research positions are currently available in the Department of Earth and Environmental Science at the University of Pennsylvania.

We seek an individual with a strong background in mineralogical and microchemical characterization to study a variety of Earth materials, including rock fulgurites (melt, crystals, and associated deformation features caused by lightning strikes on rocks), airborne dust, and materials associated with frictional sliding of experimental and natural faults. Experience with light microscopy and various electron beam instruments, specifically SEM, ESEM and analytical TEM, is essential. Previous experience charac-

terizing materials associated with environmental health issues (e.g., airborne particulates) is preferred but not required.

We seek another individual with experience in studying impact-induced melting and deformation in rocks to investigate rock fulgurites resulting from lightning strikes. The successful candidate will apply modeling, theoretical and/or experimental approaches to understanding the formation of fulgurites and associated shock microstructures, and will work closely with the post doc described above to inform models and theory with microstructural observations. A key goal will be to understand similarities and differences between shock-induced planar deformation features in fulgurites with similar features in rocks deformed by meteoric impacts or experimental shock loads.

Both positions are available for one year and may be renewable based on performance and the further availability of research funds.

Please send a letter of interest, CV, and the names and contact information of 3 references to Prof. Reto Gieré (gieré@sas.upenn.edu). Interested candidates are encouraged to arrange for an interview at the upcoming Goldschmidt Conference. Evaluation of applications will begin immediately and continue until the position is filled. Penn is an affirmative action, equal opportunity employer.

3 Post-docs (Earth system scientist / physicist) Potsdam Institute for Climate Impact Research (PIK), Germany

Subject to final approval by the Federal Ministry of Education and Research, the Potsdam Institute for Climate Impact Research is seeking to fill three temporary positions:

Post-doc 1 (ref. no. PalMod-1-1/3-A) will work on two tasks with our 3D Earth System Model. (i) Coupling of our continental ice sheet model (PISM-PIK) and (ii) performing and analyzing transient climate simulations from glacial conditions into the Holocene, with a focus on abrupt glacial events. - **Post-doc 2 (ref. no. PalMod-1-1/3-B)** will work on further development and improvement of the physical components of the Earth system model of intermediate complexity CLIMBER-2 with focus on coupling between ice sheets, atmosphere, land surface and ocean, simulations of the last glacial cycle to analyse the role of dust feedback in termination of glacial cycles. - **Post-doc 3 (ref. no. PalMod-2-1/2)** will work on further development and improvement of the marine carbon cycle components of the Earth system model of intermediate complexity CLIMBER-2 with the final aim to simulate CO₂ evolution during the last glacial termination.

Required are a doctorate and a proven track record in a relevant field, skills in physics and scientific computing, fluent written and oral skills in the English language and willingness to travel.

Detailed information concerning application requirements available at: <https://www.pik-potsdam.de/aktuelles/stellen/postdoc-positions/3-post-doc-positions>

Salary and benefits are according to public service regulations in Germany (E13 TV-L).

All applications should be sent by regular mail to: Potsdam Institute for Climate Impact Research, Prof. Stefan Rahmstorf, P.O. Box 60 12 03, D-14412 Potsdam, Germany

CMU
CENTRAL MICHIGAN
UNIVERSITY

Two Tenure-Track Assistant Professors and a Full Professor Department Chair Environmental Geosciences

The Department of Earth and Atmospheric Sciences (EAS) seeks candidates who use a combination of fieldwork, large data set analysis, and modeling to address environmental problems. Preference will be given to candidates with expertise in one or more of the following areas: biogeochemical cycling, stable isotope geochemistry, land/atmosphere interactions, sedimentology/geomorphology, the use of geophysical techniques in environmental research, and other areas of environmental science pertinent to the Great Lakes region.

Two Assistant Professors: Candidates should have a record of publishing in quality journals and have a commitment to excellence in undergraduate teaching and graduate education. Successful applicants will be expected to develop and maintain an externally funded research program. The initial teaching load will be 3 courses per academic year, for up to 5 years based on satisfactory progress towards establishing a funded research program.

Department Chairperson: Candidates should have an outstanding record of publishing and external funding as well as strong evidence of effective leadership in an academic setting. The successful applicant will be expected to develop and maintain an externally funded research program. The successful candidate will use a multidisciplinary approach to research, demonstrate excellent interpersonal and communication skills, provide a vision for strengthening the department, and oversee the launch of the environmental science program. Additional responsibilities include teaching 2 courses per academic year.

Review of applications begins September 15, 2015, and continues until the positions are filled. Applications must be submitted through www.jobs.cmich.edu

CMU is an AA/EO institution, providing equal opportunity to all persons, including minorities, females, veterans, and individuals with disabilities (see www.cmich.edu/ocrie).

NASA Goddard Space Flight Center

Earth Sciences Division

The Earth Sciences Division at NASA's Goddard Space Flight Center, in Greenbelt, Maryland, is soliciting statements of interest for full-time PhD level civil servant scientist positions for early career through senior levels, in the following areas:

Evapotranspiration Remote Sensing

We seek a scientist with expertise in remote sensing of evapotranspiration. Experience in thermal observation-based evapotranspiration estimation, microwave soil moisture retrieval, and vegetation stress assessment based on hyperspectral observations is highly desirable. The incumbent will be expected to apply these techniques for improving understanding of the water cycle and for direct societal benefit, and to contribute to the design and development of future Earth observing missions.

Snow Remote Sensing

We seek a scientist to develop advanced techniques for remote sensing of snow water equivalent. Experience in retrieving snow properties based on active and passive microwave, LIDAR, visible, and signal-of-opportunity (SoOp) observations is highly desirable. The incumbent will be expected to improve understanding of the global water cycle, to develop applications of direct societal benefit, and to participate in the design and development of future Earth observing missions.

Global Regional Ecosystem Modeling

We seek a scientist with expertise in ecosystem modeling to support studies of the global biosphere, biogeochemical cycling, and land-atmosphere interactions. Interested scientists should have experience developing and using diagnostic and/or prognostic ecosystem models to investigate the response of vegetation systems to climate variability, ecosystem disturbance, and human activities, and to better constrain carbon, water, and other biogeochemical fluxes. We seek an individual who will pursue hypothesis-driven research, and build next-generation capabilities by incorporating new remote sensing data sets to drive global and regional models and validate results. The position will interface with atmospheric and hydrologic modeling groups within GSFC, including the Global Modeling and Assimilation Office (GMAO).

Radiative Transfer

We seek a scientist with expertise in the design and development of line-by-line and multiple scattering radiative transfer models of solar and thermal radiation with application to terrestrial-type atmospheres. Specific experience in the use of numerical parameterizations (e.g., k-distributions) and analysis and interpretation of spectral and/or polarimetric measurements are highly desirable, as are interests in terrestrial climate, solar system planets, including exo-planet applications. Also highly desirable are programming skills in FORTRAN and/or similar computer languages.

Satellite Remote Sensing Scientist

We seek a senior/mid-career remote sensing scientist to provide science leadership and direction to the diverse group of civil servants and contractors in the Laboratory's atmospheric constituent remote sensing group. The incumbent will be expected to lead the ongoing retrieval of atmospheric constituents; maintenance and improvement of ongoing and development of new multi-decadal, multi-instrument data products; collaborate with ground-based observations to validate space-based observations; and collaborate with modeling groups to use the space-based observations to answer Earth System Science questions. A background in remote-sensing instruments and/or the retrieval of atmospheric constituents, trace gases and/or aerosols by satellite remote sensing is highly desirable.

Oceanographic Data Assimilation Scientist

We seek an ocean scientist to contribute to a major project in Earth System Data Assimilation, including leadership of the ocean group in the Global Modeling and Assimilation Office. The incumbent will be expected to lead advances in the data assimilation techniques for the ocean, in the context of using multiple satellite observations of the physical and biological ocean state in high-resolution computer models. Experience in more than one of the areas of high-resolution ocean modeling, high-performance computing, development of observation operators for complex ocean-observing instruments, and Kalman-filter assimilation techniques is essential. The incumbent will also be expected to liaise closely with NASA and other science teams, in order to effectively support their missions, use their observations, and plan for future observational types.

Seasonal Prediction Scientist

We seek an Earth scientist with expertise in numerical modeling of physical processes to contribute to the continued development and refinement of the coupled GEOS-5 Earth System Model. The incumbent will be expected to lead research projects that isolate impacts of different forcing mechanisms on the sub-seasonal to seasonal time frame. The incumbent will contribute to the GMAO's participation in NASA current missions, including GPM and SMAP, and to the planning and execution of future missions. Experience is essential in studies of physical forcing processes in the Earth System, including cloud-aerosol-radiative forcing, polar processes, or tropical ocean-atmosphere coupling. Experience in numerical simulation using high-performance computing environments is essential.

The above positions are intended for civil servant hiring for U.S. citizens. A PhD or equivalent experience in Earth sciences or related discipline is highly desirable for all positions. Interested scientists should send a cover letter, curriculum vitae, statements of research interests and names and contact information for three professional references to Michele.r.ben-gera@nasa.gov by September 30, 2015. A subsequent job application process will be conducted through USAJOBS (www.usajobs.gov). NASA GSFC is an Equal Opportunity Employer.

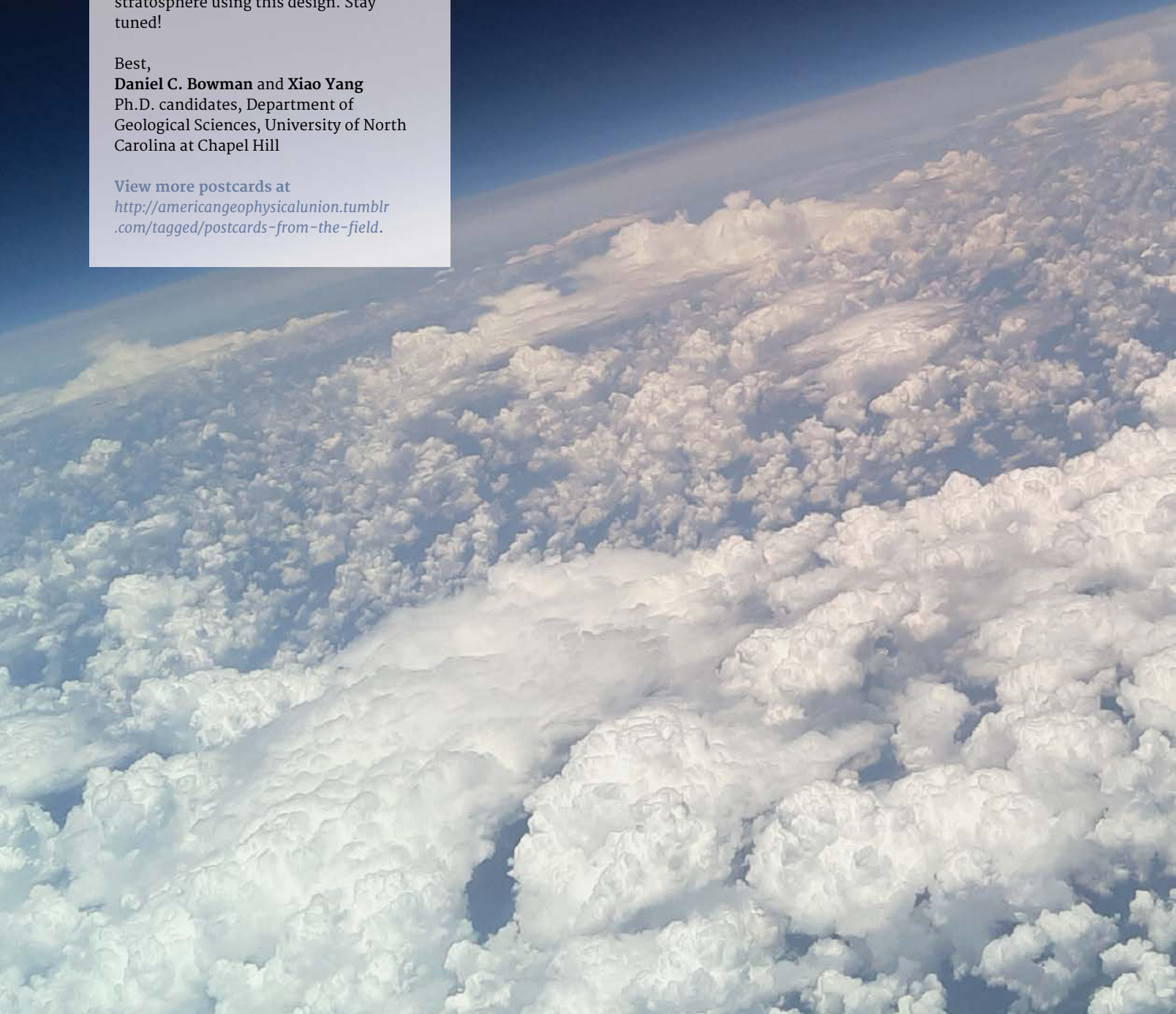
Postcards from the Field

Hello, Earthlings,

Greetings from the stratosphere! This photo was taken by a camera on board our prototype solar hot air balloon from an altitude of 22 kilometers above North Carolina. We're developing this balloon to enable airborne measurements in remote areas (such as some active volcanic regions) where traditional helium balloons are too hard to use. Although this flight was just a proof of concept, we did pick up some big gravity waves from the convective activity you can see in the photo. Later this year we'll be making infrasound measurements in the stratosphere using this design. Stay tuned!

Best,
Daniel C. Bowman and Xiao Yang
Ph.D. candidates, Department of Geological Sciences, University of North Carolina at Chapel Hill

View more postcards at
<http://americangeophysicalunion.tumblr.com/tagged/postcards-from-the-field>.



2016
OCEAN
SCIENCES
MEETING

21–26 February • New Orleans, Louisiana, USA



Submit an Abstract for Presentation



**Abstract Submission Deadline:
23 September 2015**

The theme for the 2016 Ocean Sciences Meeting is **Ocean Sciences at the Interface**. Complex interactions often occur at interfaces. Interactions at these interfaces occur on a wide range of spatial and temporal scales, and these interactions are critical for understanding the world around us and implementing informed policies in a global society. The meeting will highlight processes at interfaces and how the work at such interfaces pervades the study of ocean sciences and shapes the impact of our research on society.

osm.agu.org